

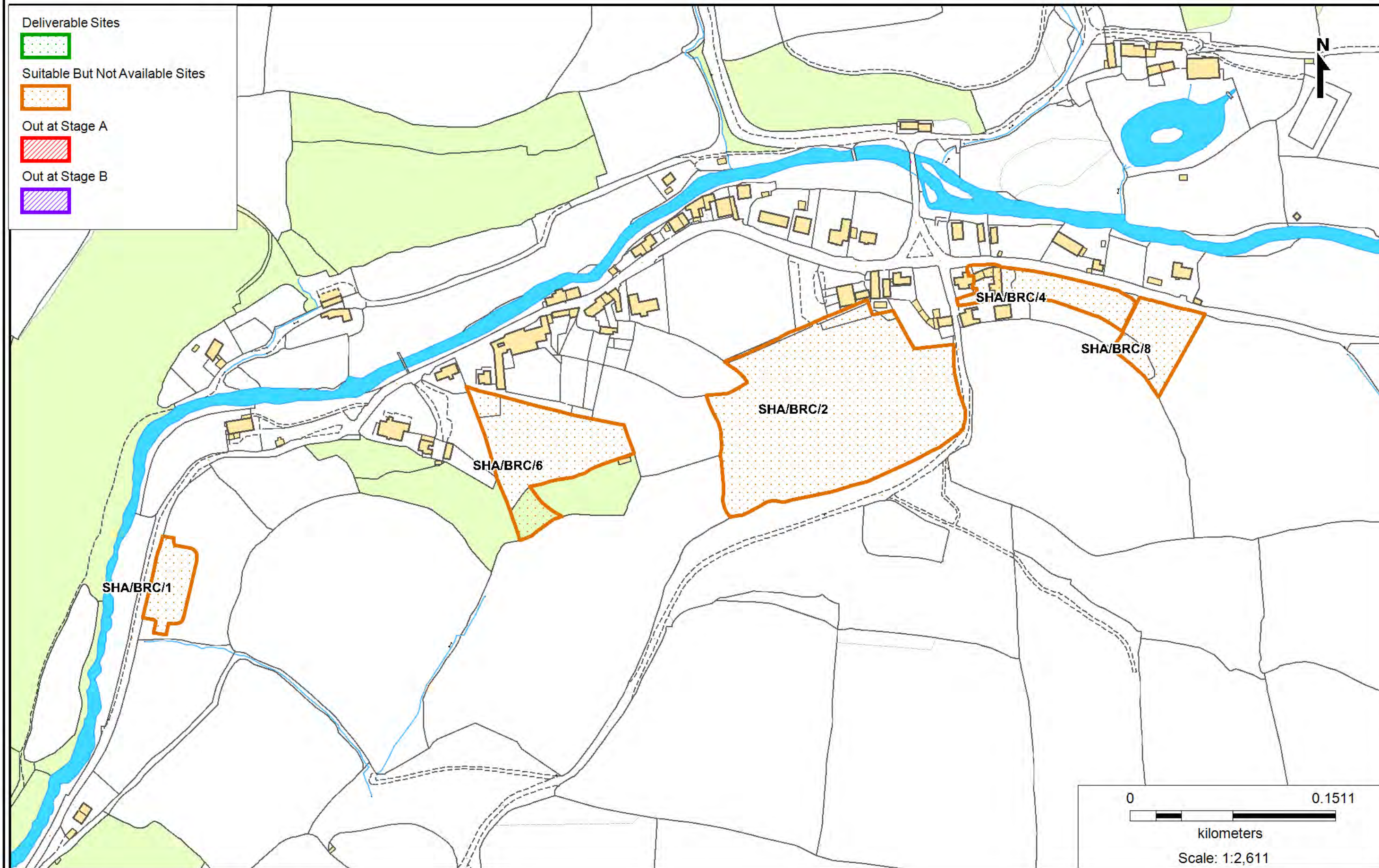
**EXMOOR NATIONAL PARK
STRATEGIC HOUSING LAND AVAILABILITY
ASSESSMENT**

PART 3 – SITE MAPS

Exmoor National Park Authority

December 2014

Brendon SHLAA Sites



Exmoor National Park Authority
 Exmoor House, Dulverton
 Somerset, TA22 9HL
 Tel: 01398 323665,
 Fax: 01398 323150,
 E-mail: info@exmoor-nationalpark.gov.uk
 Website: www.exmoor-nationalpark.gov.uk

© Crown copyright and database rights
 2013 Ordnance Survey 100024876
 © Getmapping 2010
Date: 25 June 2014
Compiled by: TAS

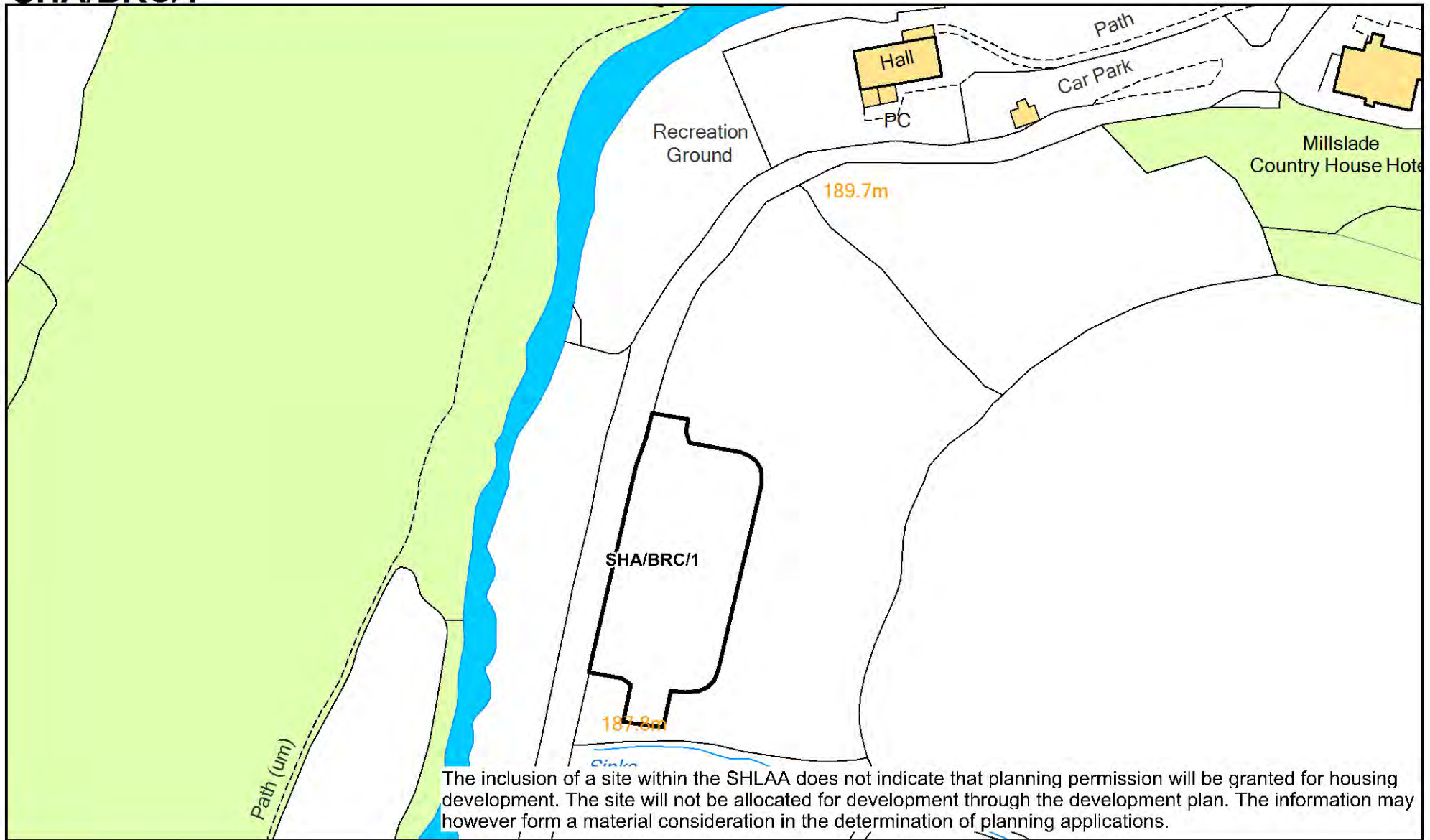


Extent of mapping
 within Exmoor
 National Park



Compiled & Printed by Exmoor National Park Authority

Brendon SHLAA Sites SHA/BRC/1



The inclusion of a site within the SHLAA does not indicate that planning permission will be granted for housing development. The site will not be allocated for development through the development plan. The information may however form a material consideration in the determination of planning applications.

Exmoor National Park Authority
 Exmoor House, Dulverton
 Somerset, TA22 9HL.
 Tel: 01398 323665.
 Fax: 01398 323150.
 E-mail: info@exmoor-nationalpark.gov.uk
 Website: www.exmoor-nationalpark.gov.uk

© Crown copyright and database rights
 2014 Ordnance Survey 100024878
 © Getmapping 2010

Date: 15 May 2014
 Compiled by: TAS

Scale 1:1250

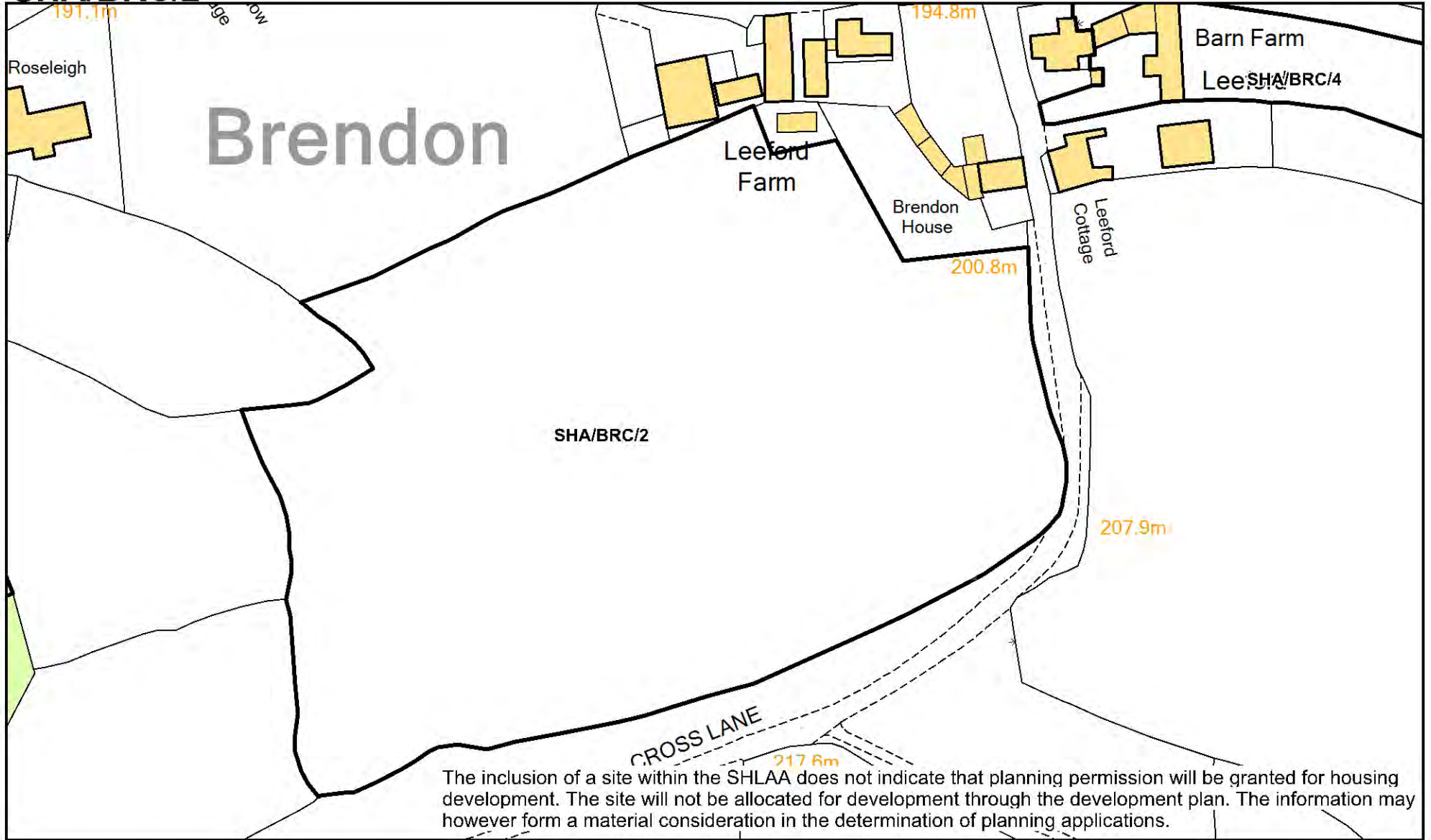


Extent of mapping
 within Exmoor
 National Park



Compiled & Printed by Exmoor National Park Authority

Brendon SHLAA Sites SHA/BRC/2



Exmoor National Park Authority
 Exmoor House, Dulverton
 Somerset, TA22 9HL.
 Tel: 01398 323665,
 Fax: 01398 323150,
 E-mail: info@exmoor-nationalpark.gov.uk
 Website: www.exmoor-nationalpark.gov.uk

© Crown copyright and database rights
 2014 Ordnance Survey 100024878
 © Getmapping 2010

Date: 15 May 2014
 Compiled by: TAS

Scale 1:1250

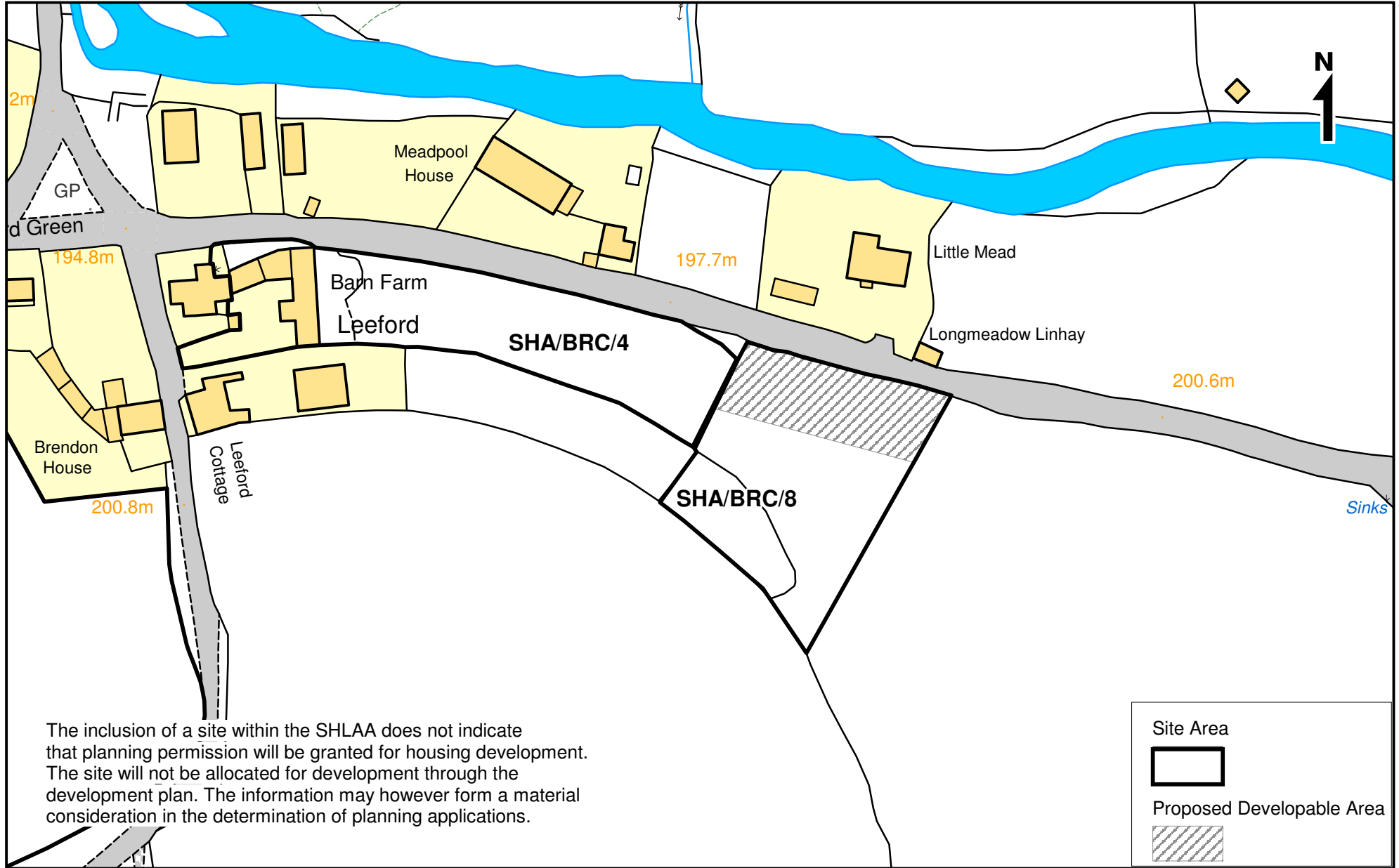


Extent of mapping
 within Exmoor
 National Park



Compiled & Printed by Exmoor National Park Authority

Brendon SHLAA Sites SHA/BRC/4 and SHA/BRC/8



Exmoor National Park Authority
 Exmoor House, Dulverton
 Somerset, TA22 9HL
 Tel: 01398 323665
 Fax: 01398 323150
 E-mail: info@exmoor-nationalpark.gov.uk
 Website: www.exmoor-nationalpark.gov.uk

© Crown copyright and database rights
 2014 Ordnance Survey 100024878
 © Getmapping 2010

Date: 8 October 2014

Compiled by: TAS

Scale 1:1250



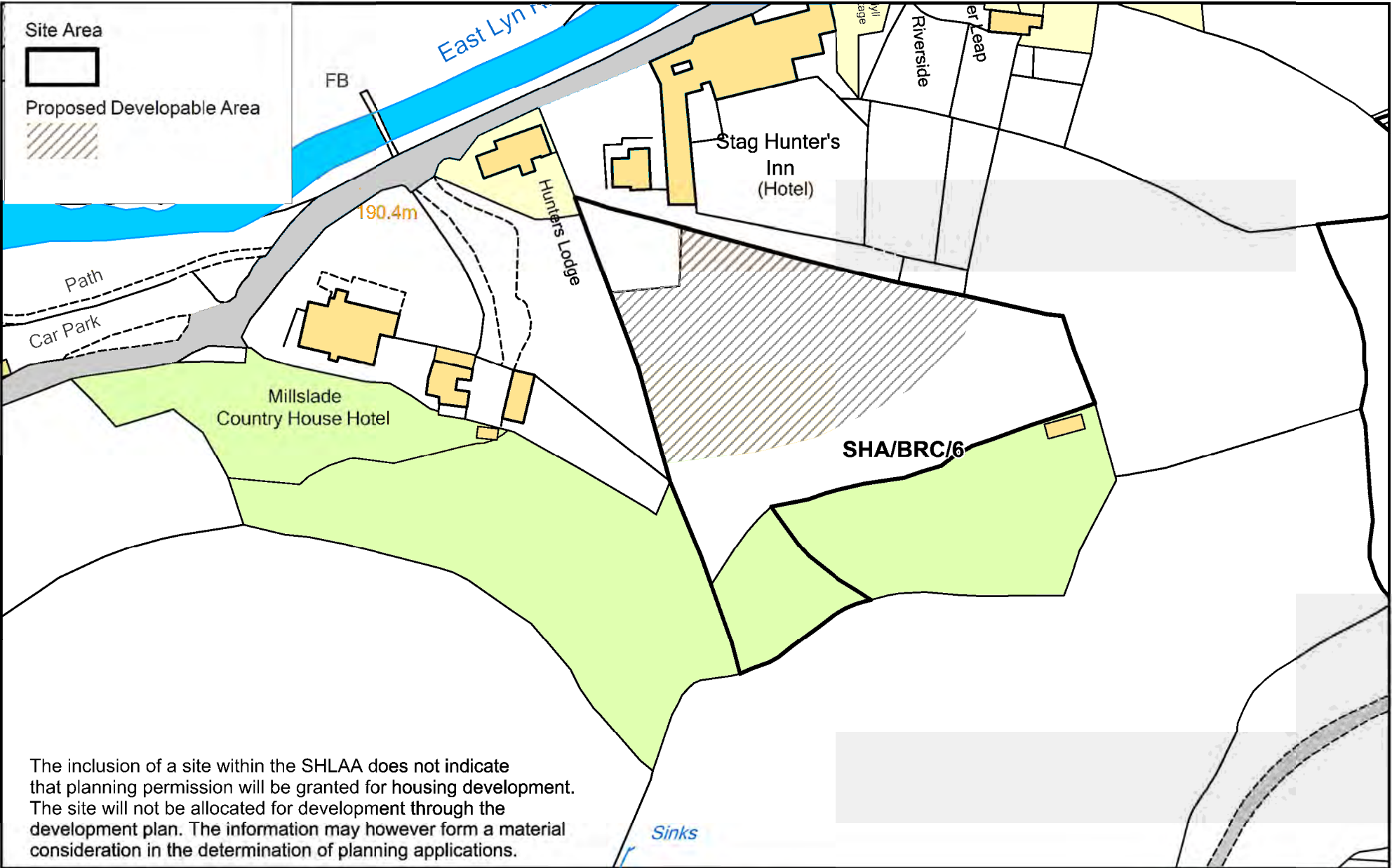
Extent of mapping
 within Exmoor
 National Park



Compiled & Printed by Exmoor National Park Authority

Brendon SHLAA Sites

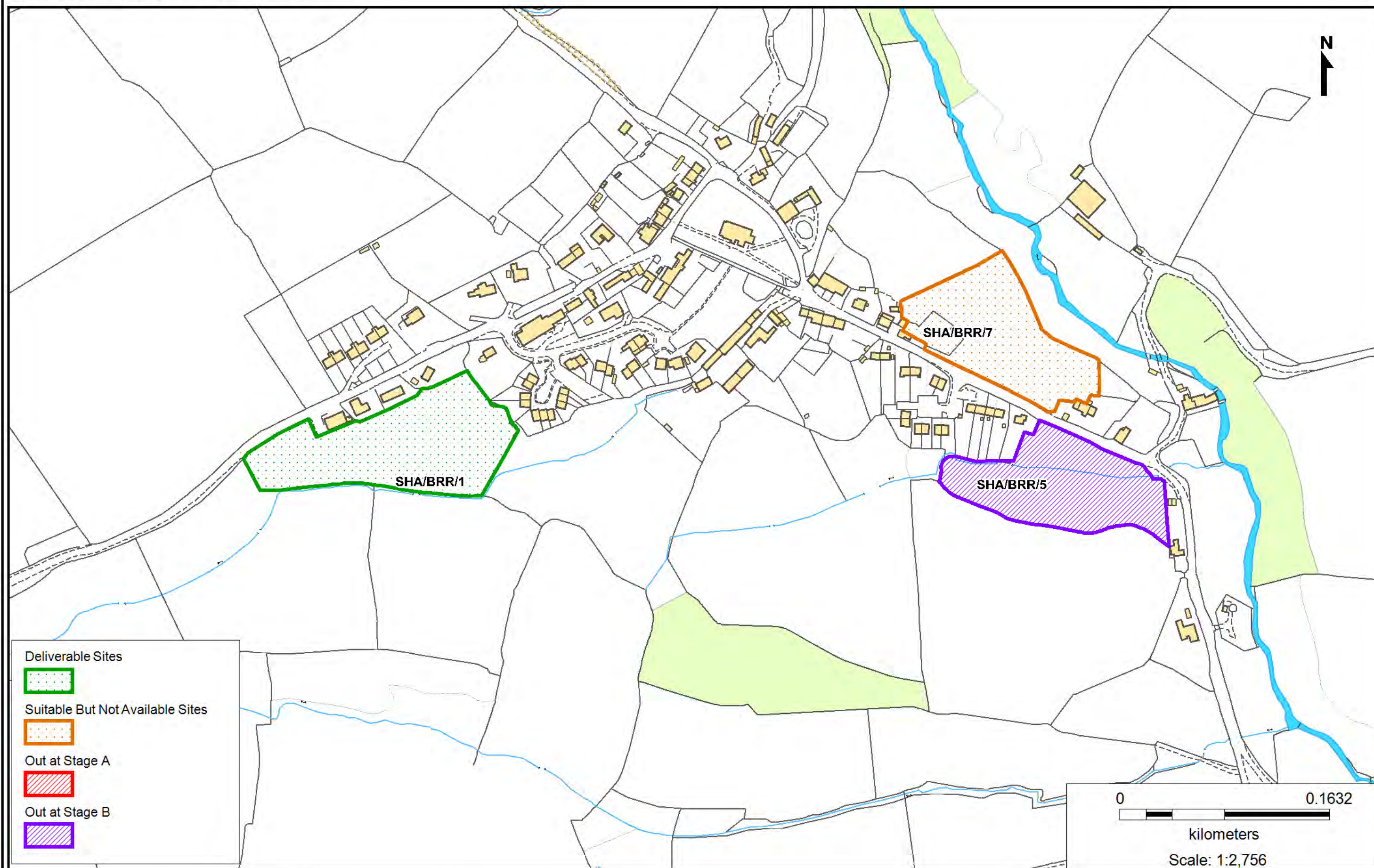
SHA/BRC/6



The inclusion of a site within the SHLAA does not indicate that planning permission will be granted for housing development. The site will not be allocated for development through the development plan. The information may however form a material consideration in the determination of planning applications.



Brompton Regis SHLAA Sites



Deliverable Sites

Suitable But Not Available Sites

Out at Stage A

Out at Stage B

0 0.1632
 kilometers
 Scale: 1:2,756

Exmoor National Park Authority
 Exmoor House, Dulverton
 Somerset, TA22 9HL
 Tel: 01398 323665,
 Fax: 01398 323150,
 E-mail: info@exmoor-nationalpark.gov.uk
 Website: www.exmoor-nationalpark.gov.uk

© Crown copyright and database rights
 2013 Ordnance Survey 100024876
 © Getmapping 2010
Date: 25 June 2014
Compiled by: TAS



Extent of mapping
 within Exmoor
 National Park



Compiled & Printed by Exmoor National Park Authority

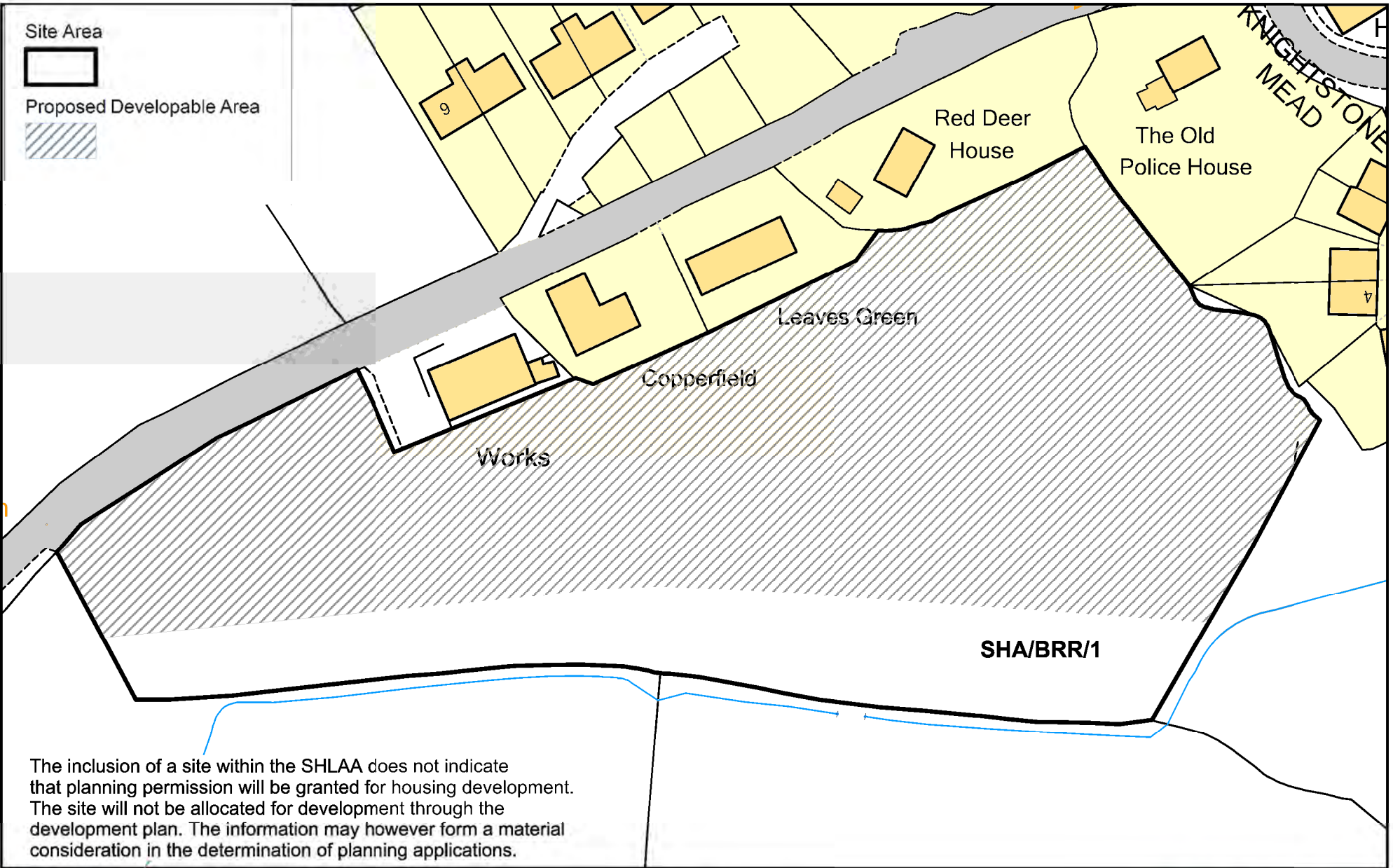
Brompton Regis SHLAA Sites

SHA/BRR/1

Site Area



Proposed Developable Area

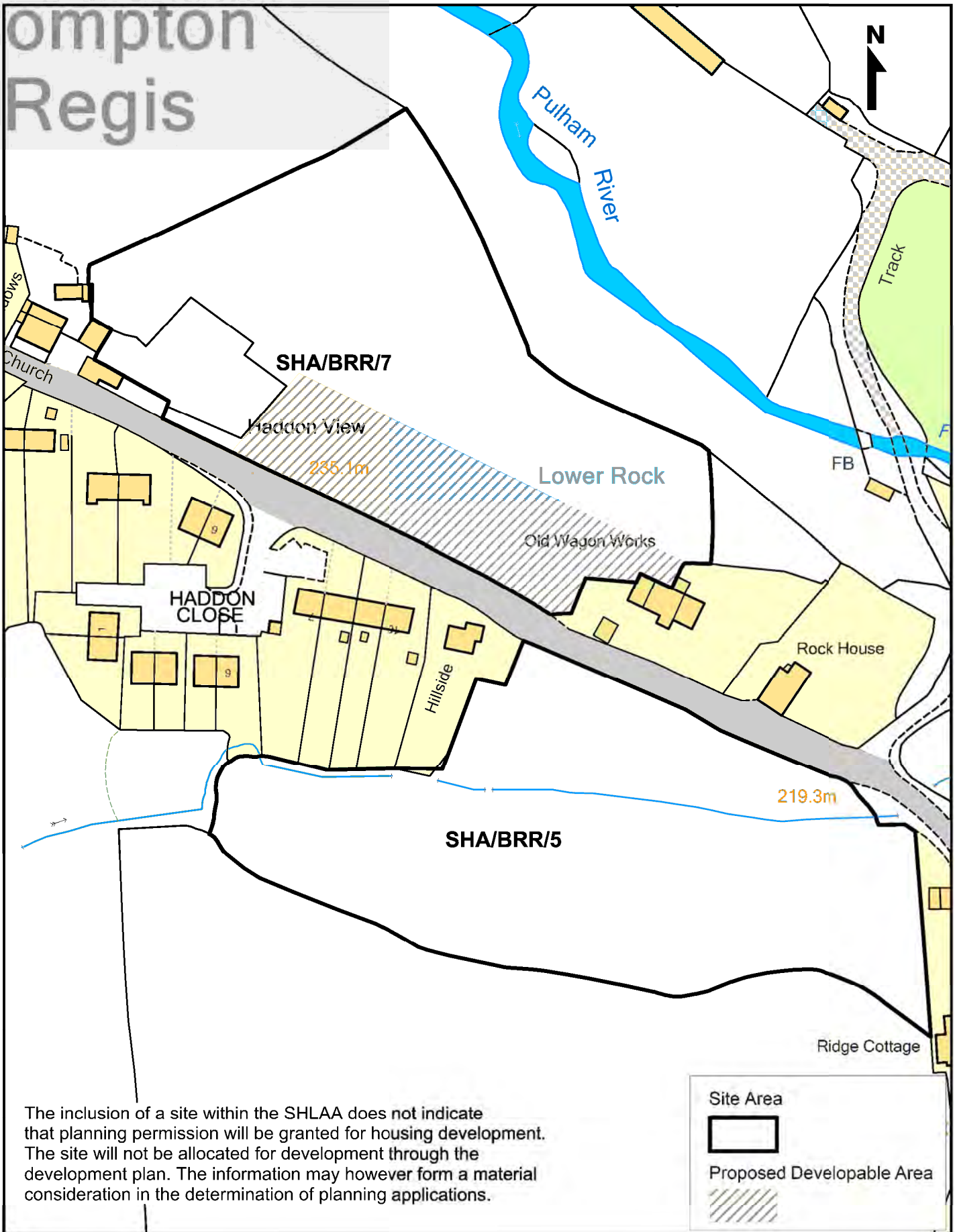


The inclusion of a site within the SHLAA does not indicate that planning permission will be granted for housing development. The site will not be allocated for development through the development plan. The information may however form a material consideration in the determination of planning applications.





Brompton Regis SHLAA Sites

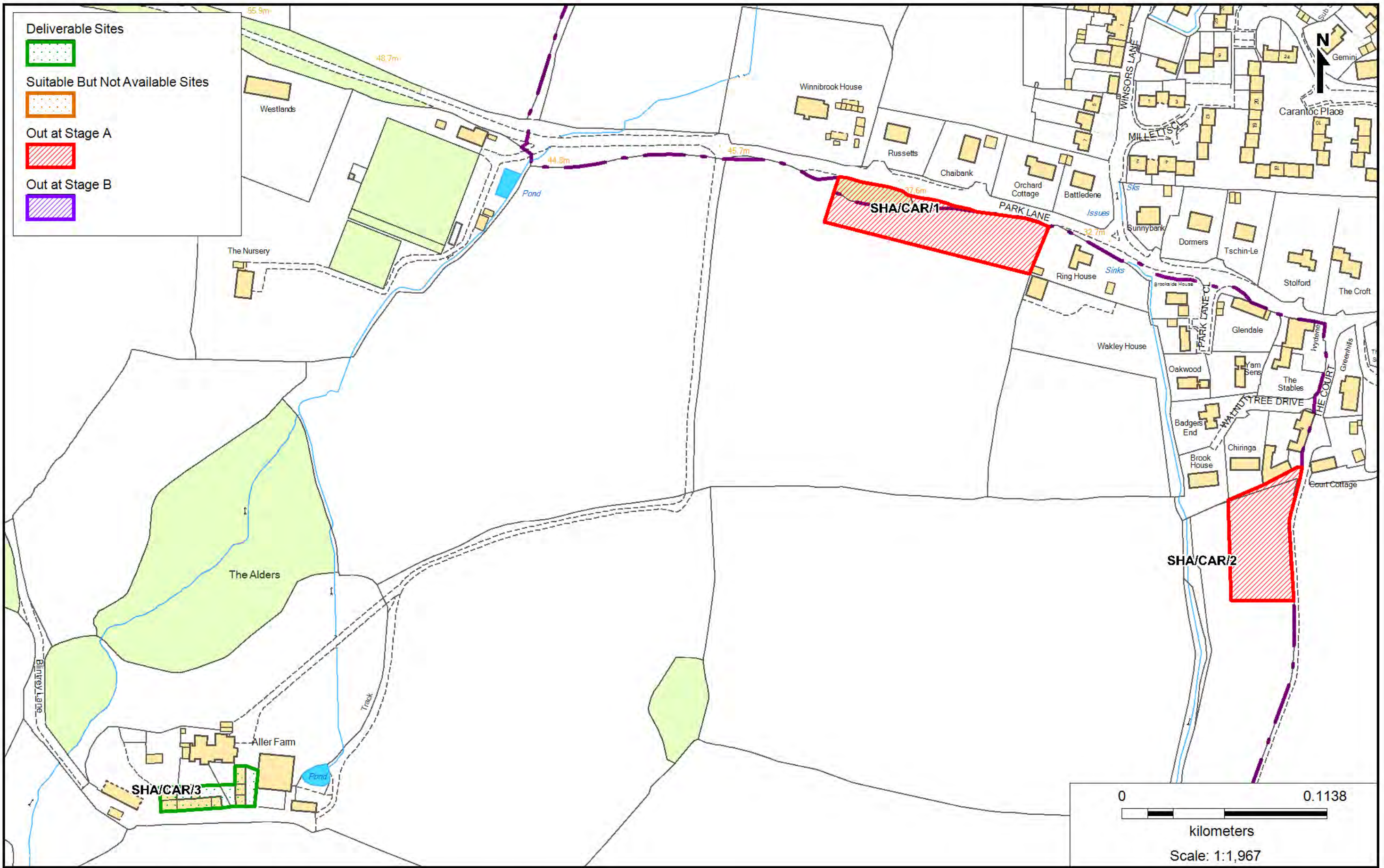
SHA/BRR/5 and SHA/BRR/7



The inclusion of a site within the SHLAA does not indicate that planning permission will be granted for housing development. The site will not be allocated for development through the development plan. The information may however form a material consideration in the determination of planning applications.

Site Area

Proposed Developable Area


Carhampton SHLAA Sites



Exmoor National Park Authority
 Exmoor House, Dulverton
 Somerset, TA22 9HL
 Tel: 01398 323665,
 Fax: 01398 323150,
 E-mail: info@exmoor-nationalpark.gov.uk
 Website: www.exmoor-nationalpark.gov.uk

© Crown copyright and database rights
 2013 Ordnance Survey 100024876
 © Getmapping 2010
Date: 25 June 2014
Compiled by: TAS



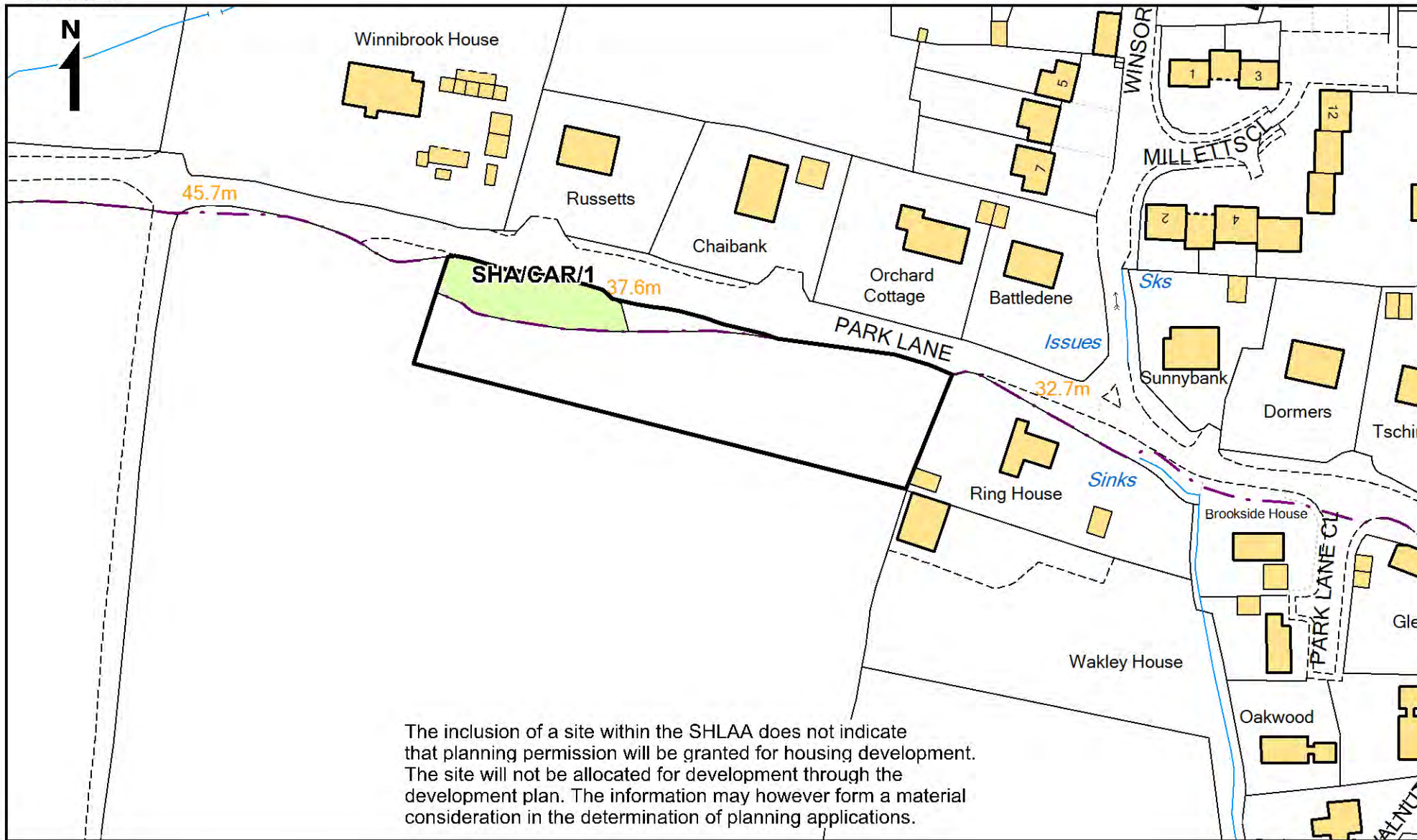
Extent of mapping
 within Exmoor
 National Park



Compiled & Printed by Exmoor National Park Authority

Carhampton SHLAA Sites

SHA/CAR/1



The inclusion of a site within the SHLAA does not indicate that planning permission will be granted for housing development. The site will not be allocated for development through the development plan. The information may however form a material consideration in the determination of planning applications.

Exmoor National Park Authority
 Exmoor House, Dulverton
 Somerset, TA22 9HL.
 Tel: 01398 323665.
 Fax: 01398 323150.
 E-mail: info@exmoor-nationalpark.gov.uk
 Website: www.exmoor-nationalpark.gov.uk

© Crown copyright and database rights
 2014 Ordnance Survey 100024878
 © Getmapping 2010

Date: 16 May 2014
 Compiled by: TAS

Scale 1:1250



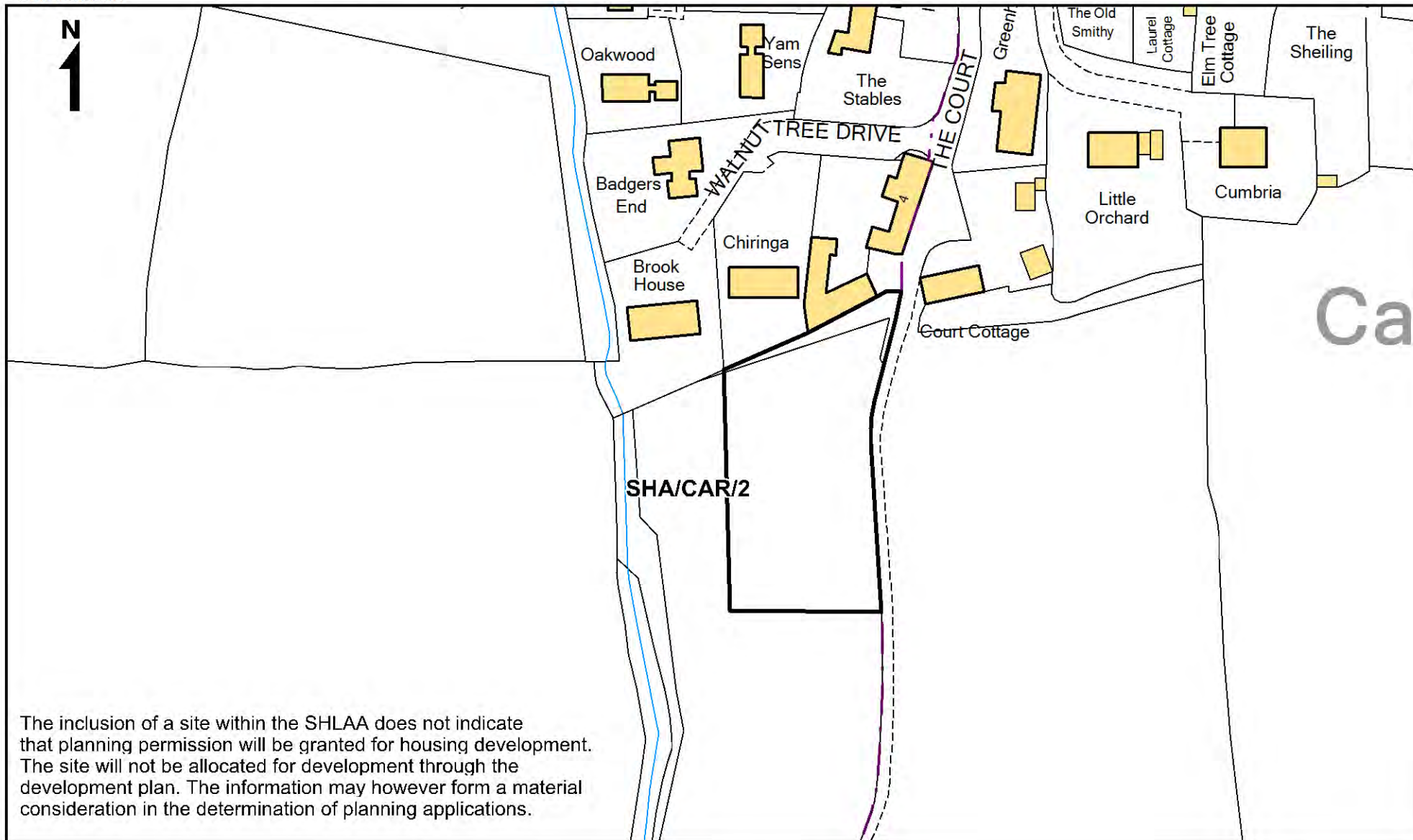
Extent of mapping
 within Exmoor
 National Park



Compiled & Printed by Exmoor National Park Authority

Carhampton SHLAA Sites

SHA/CAR/2



The inclusion of a site within the SHLAA does not indicate that planning permission will be granted for housing development. The site will not be allocated for development through the development plan. The information may however form a material consideration in the determination of planning applications.

Exmoor National Park Authority
 Exmoor House, Dulverton
 Somerset, TA22 9HL.
 Tel: 01398 323665,
 Fax: 01398 323150,
 E-mail: info@exmoor-nationalpark.gov.uk,
 Website: www.exmoor-nationalpark.gov.uk

© Crown copyright and database rights
 2014 Ordnance Survey 100024878
 © Getmapping 2010

Date: 16 May 2014
 Compiled by: TAS

Scale 1:1250



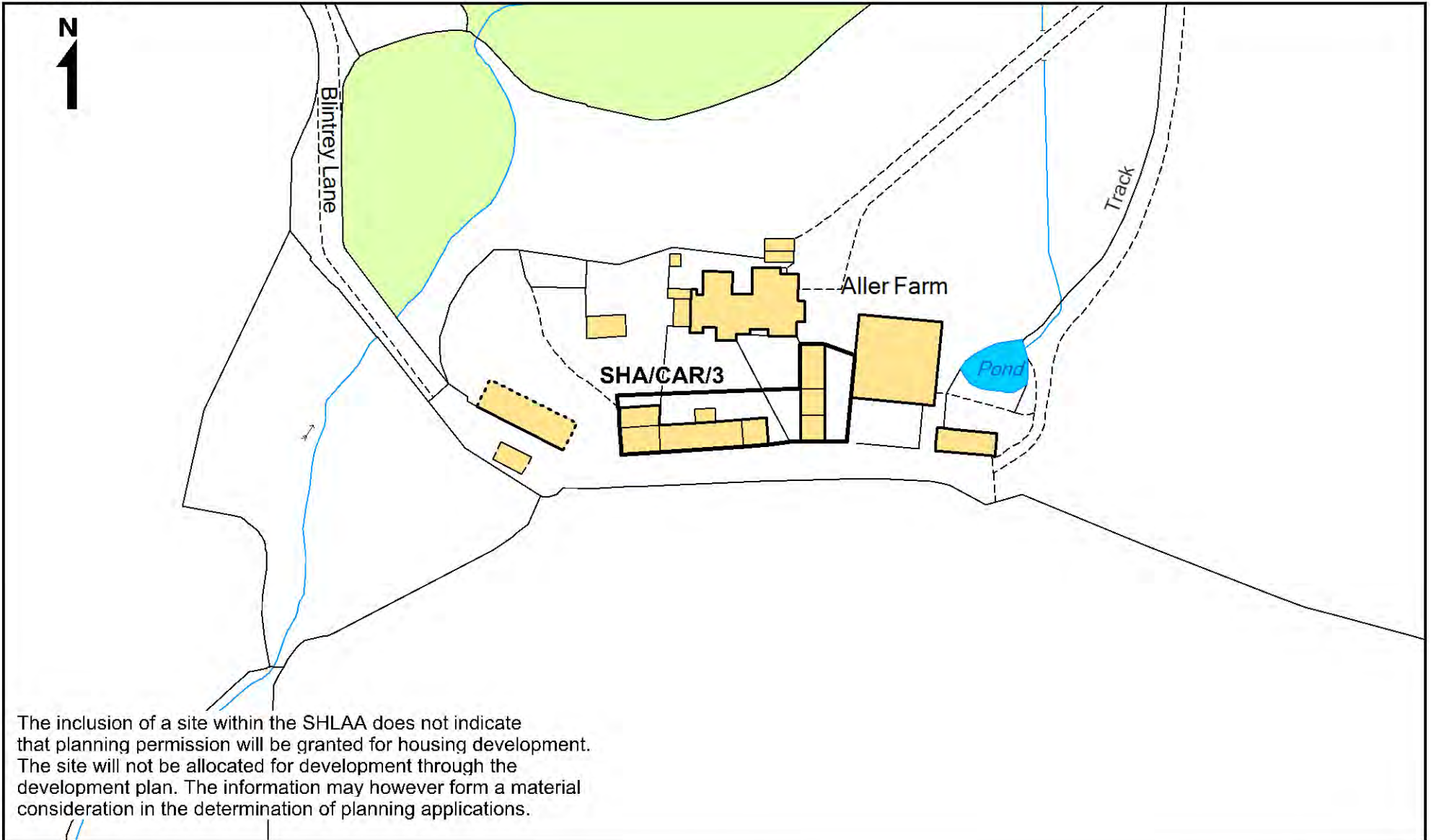
Extent of mapping
 within Exmoor
 National Park



Compiled & Printed by Exmoor National Park Authority

Carhampton SHLAA Sites

SHA/CAR/3



The inclusion of a site within the SHLAA does not indicate that planning permission will be granted for housing development. The site will not be allocated for development through the development plan. The information may however form a material consideration in the determination of planning applications.

Exmoor National Park Authority
 Exmoor House, Dulverton
 Somerset, TA22 9HL.
 Tel: 01398 323665.
 Fax: 01398 323150.
 E-mail: info@exmoor-nationalpark.gov.uk
 Website: www.exmoor-nationalpark.gov.uk

© Crown copyright and database rights
 2014 Ordnance Survey 100024878
 © Getmapping 2010

Date: 16 May 2014
 Compiled by: TAS

Scale 1:1250



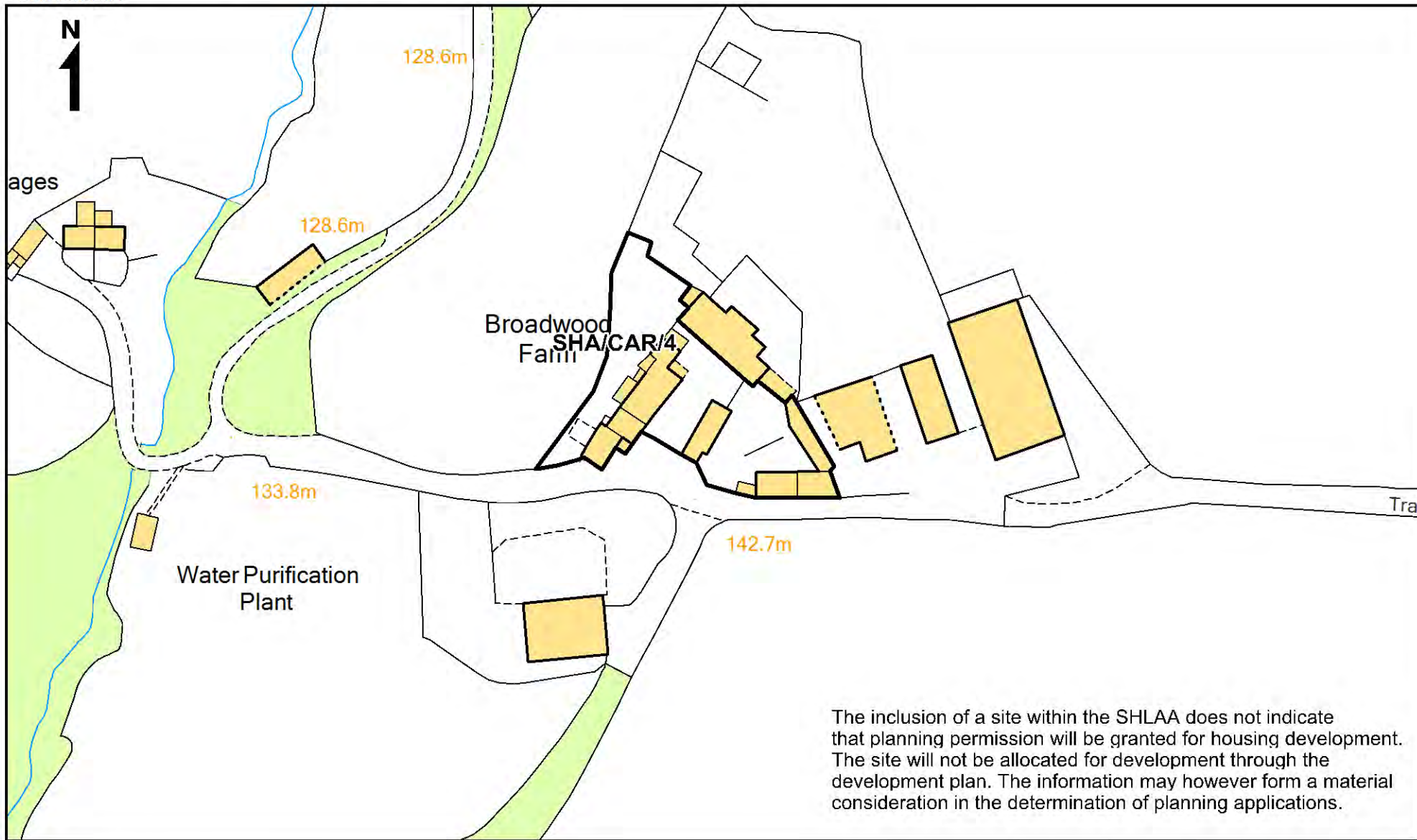
Extent of mapping
 within Exmoor
 National Park



Compiled & Printed by Exmoor National Park Authority

Carhampton SHLAA Sites

SHA/CAR/4



The inclusion of a site within the SHLAA does not indicate that planning permission will be granted for housing development. The site will not be allocated for development through the development plan. The information may however form a material consideration in the determination of planning applications.

Exmoor National Park Authority
 Exmoor House, Dulverton
 Somerset, TA22 9HL.
 Tel: 01398 323665,
 Fax: 01398 323150,
 E-mail: info@exmoor-nationalpark.gov.uk,
 Website: www.exmoor-nationalpark.gov.uk

© Crown copyright and database rights
 2014 Ordnance Survey 100024878
 © Getmapping 2010

Date: 16 May 2014
 Compiled by: TAS

Scale 1:1250

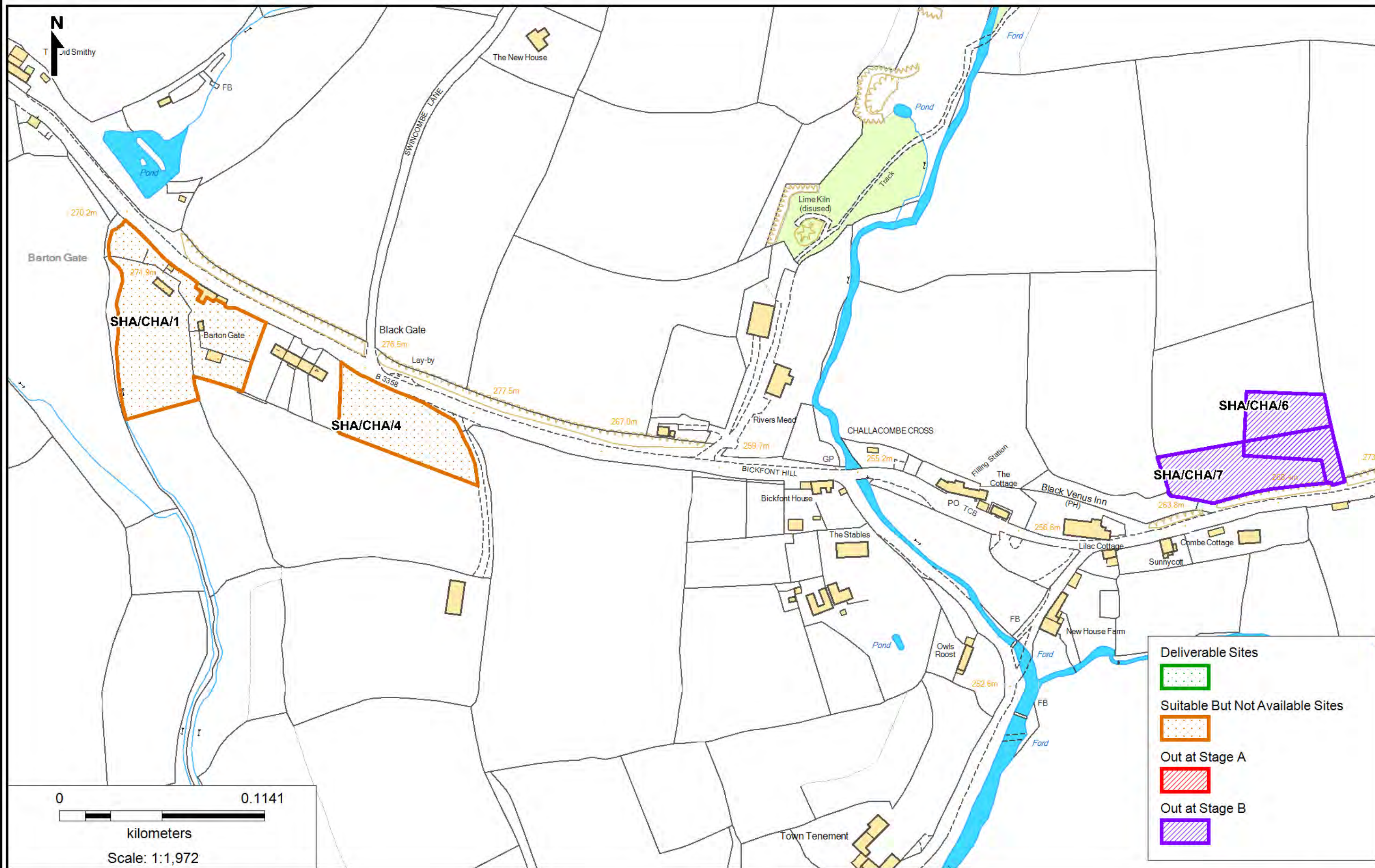


Extent of mapping
 within Exmoor
 National Park



Compiled & Printed by Exmoor National Park Authority

Challacombe SHLAA Sites



Exmoor National Park Authority
 Exmoor House, Dulverton
 Somerset, TA22 9HL
 Tel: 01398 323665,
 Fax: 01398 323150,
 E-mail: info@exmoor-nationalpark.gov.uk
 Website: www.exmoor-nationalpark.gov.uk

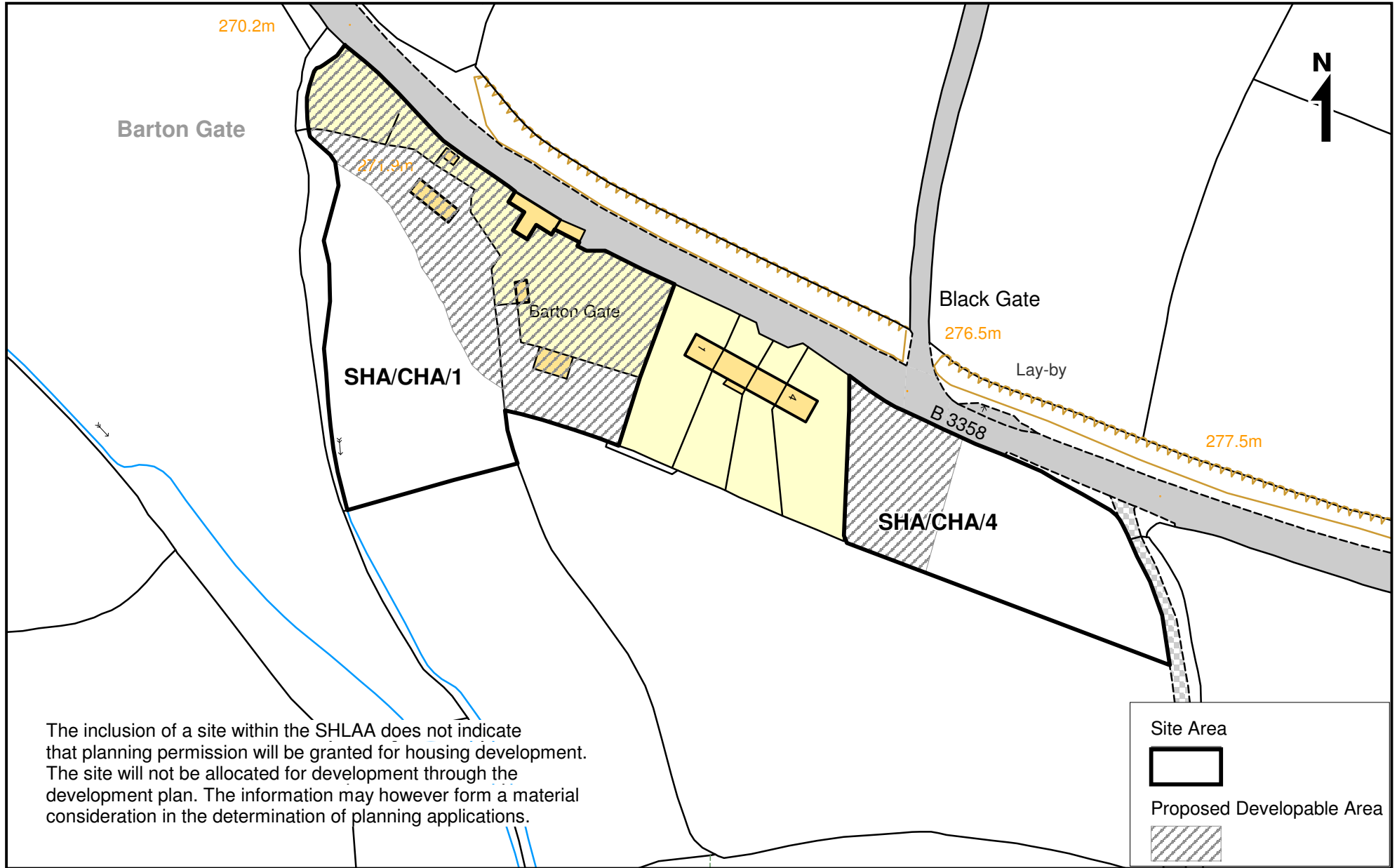
© Crown copyright and database rights
 2013 Ordnance Survey 100024876
 © Getmapping 2010
 Date: 25 June 2014
 Compiled by: TAS

Extent of mapping
 within Exmoor
 National Park



Compiled & Printed by Exmoor National Park Authority

Challacombe SHLAA Sites SHA/CHA/1 and SHA/CHA/4



The inclusion of a site within the SHLAA does not indicate that planning permission will be granted for housing development. The site will not be allocated for development through the development plan. The information may however form a material consideration in the determination of planning applications.

Exmoor National Park Authority
 Exmoor House, Dulverton
 Somerset, TA22 9HL
 Tel: 01398 323665
 Fax: 01398 323150
 E-mail: info@exmoor-nationalpark.gov.uk
 Website: www.exmoor-nationalpark.gov.uk

© Crown copyright and database rights
 2014 Ordnance Survey 100024878
 © Getmapping 2010

Date: 8 October 2014

Compiled by: TAS

Scale 1:1250



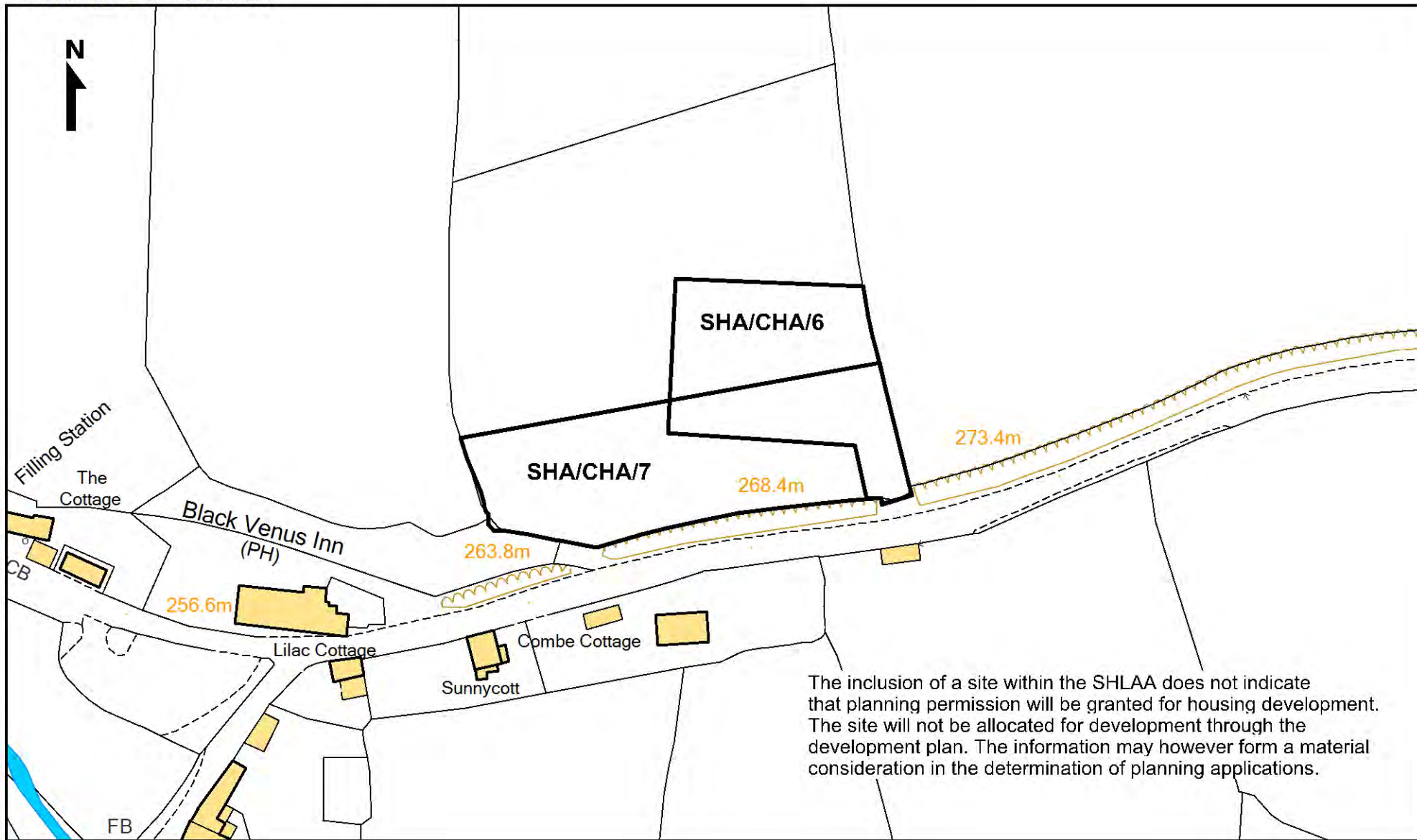
Extent of mapping
 within Exmoor
 National Park



Compiled & Printed by Exmoor National Park Authority

Challacombe SHLAA Sites

SHA/CHA/6 and SHA/CHA/7



The inclusion of a site within the SHLAA does not indicate that planning permission will be granted for housing development. The site will not be allocated for development through the development plan. The information may however form a material consideration in the determination of planning applications.

Exmoor National Park Authority
 Exmoor House, Dulverton
 Somerset, TA22 9HL.
 Tel: 01398 323665.
 Fax: 01398 323150.
 E-mail: info@exmoor-nationalpark.gov.uk.
 Website: www.exmoor-nationalpark.gov.uk.

© Crown copyright and database rights
 2014 Ordnance Survey 100024878
 © Getmapping 2010

Date: 16 May 2014
 Compiled by: TAS

Scale 1:1250

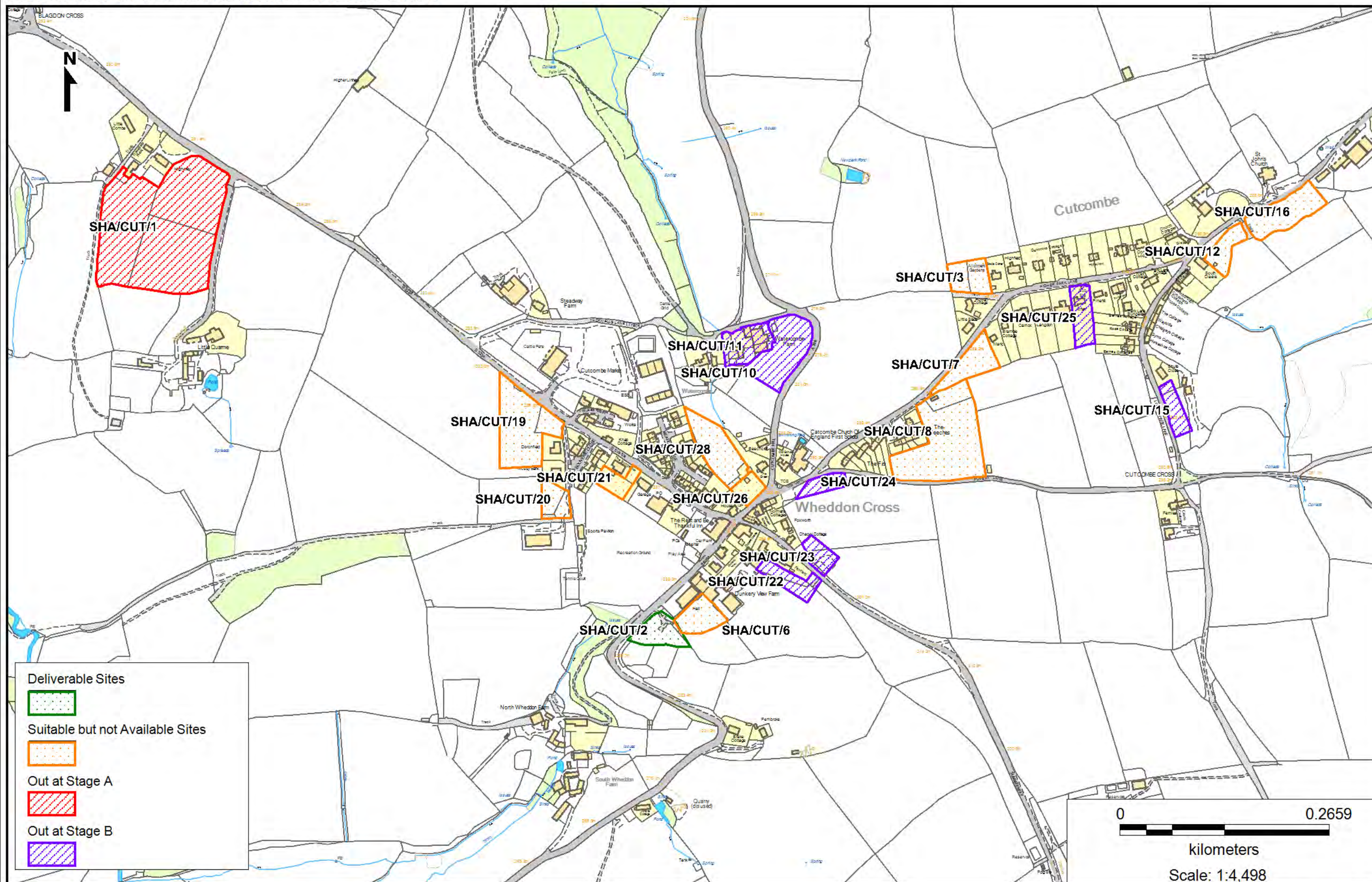


Extent of mapping
 within Exmoor
 National Park



Compiled & Printed by Exmoor National Park Authority

Wheddon Cross/Cutcombe SHLAA Sites



Exmoor National Park Authority
 Exmoor House, Dulverton
 Somerset, TA22 9HL
 Tel: 01398 323665
 Fax: 01398 323150
 E-mail: info@exmoor-nationalpark.gov.uk
 Website: www.exmoor-nationalpark.gov.uk

© Crown copyright and database rights
 2013 Ordnance Survey 100024876
 © Getmapping 2010
Date: 7 October 2014
Compiled by: TAS

Extent of mapping
 within Exmoor
 National Park



Compiled & Printed by Exmoor National Park Authority

Wheddon Cross and Cutcombe SHLAA Sites

SHA/CUT/1



The inclusion of a site within the SHLAA does not indicate that planning permission will be granted for housing development. The site will not be allocated for development through the development plan. The information may however form a material consideration in the determination of planning applications.

Exmoor National Park Authority
 Exmoor House, Dulverton
 Somerset, TA22 9HL.
 Tel: 01398 323665.
 Fax: 01398 323150.
 E-mail: info@exmoor-nationalpark.gov.uk
 Website: www.exmoor-nationalpark.gov.uk

© Crown copyright and database rights
 2014 Ordnance Survey 100024878
 © Getmapping 2010

Date: 19 May 2014
 Compiled by:

Scale 1:1250



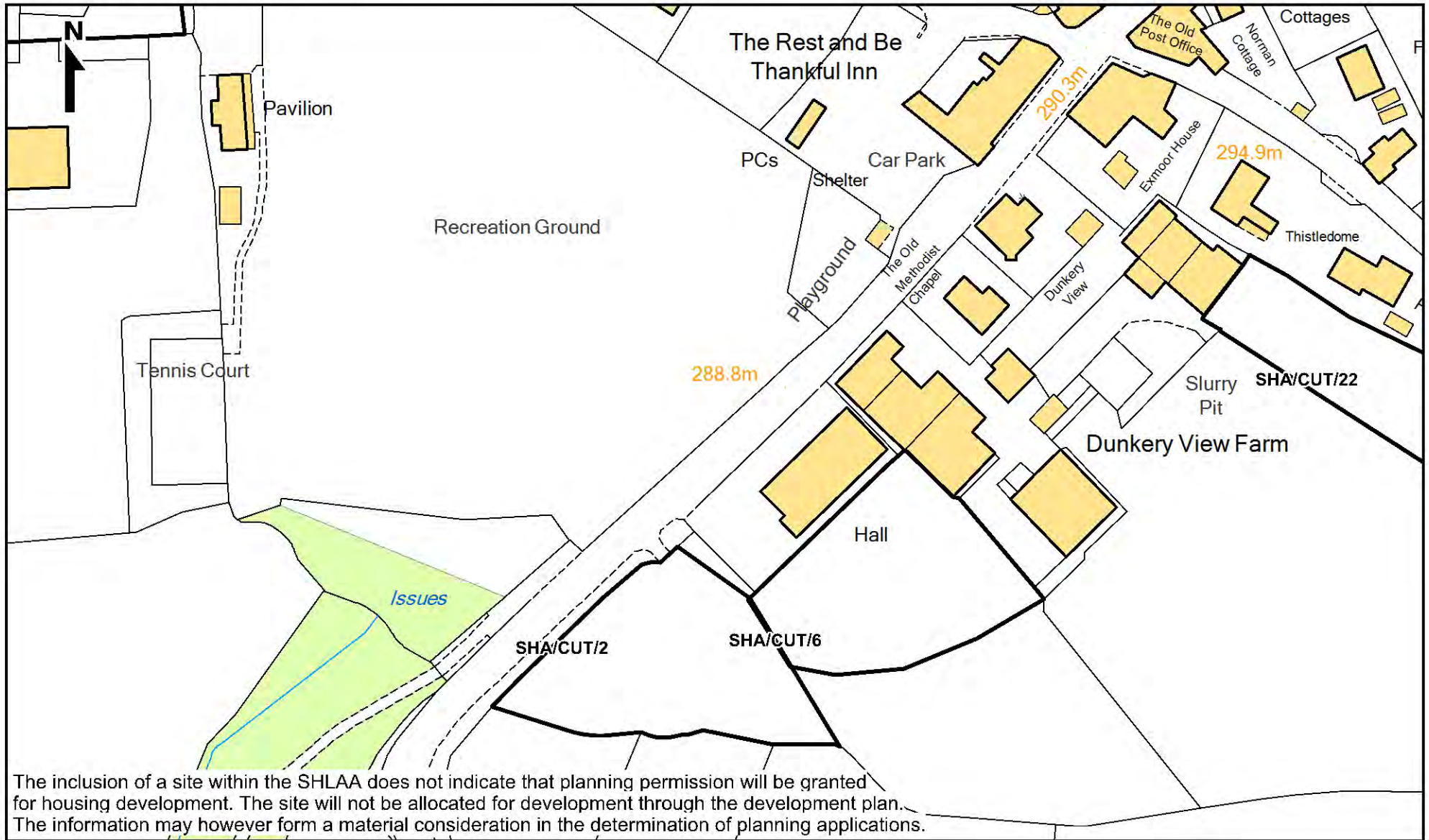
Extent of mapping
 within Exmoor
 National Park



Compiled & Printed by Exmoor National Park Authority

Wheddon Cross and Cutcombe SHLAA Sites

SHA/CUT/2 and SHA/CUT/6



Exmoor National Park Authority
 Exmoor House, Dulverton
 Somerset, TA22 9HL.
 Tel: 01398 323665.
 Fax: 01398 323150.
 E-mail: info@exmoor-nationalpark.gov.uk
 Website: www.exmoor-nationalpark.gov.uk

© Crown copyright and database rights
 2014 Ordnance Survey 100024878
 © Getmapping 2010

Date: 19 May 2014
 Compiled by:

Scale 1:1250



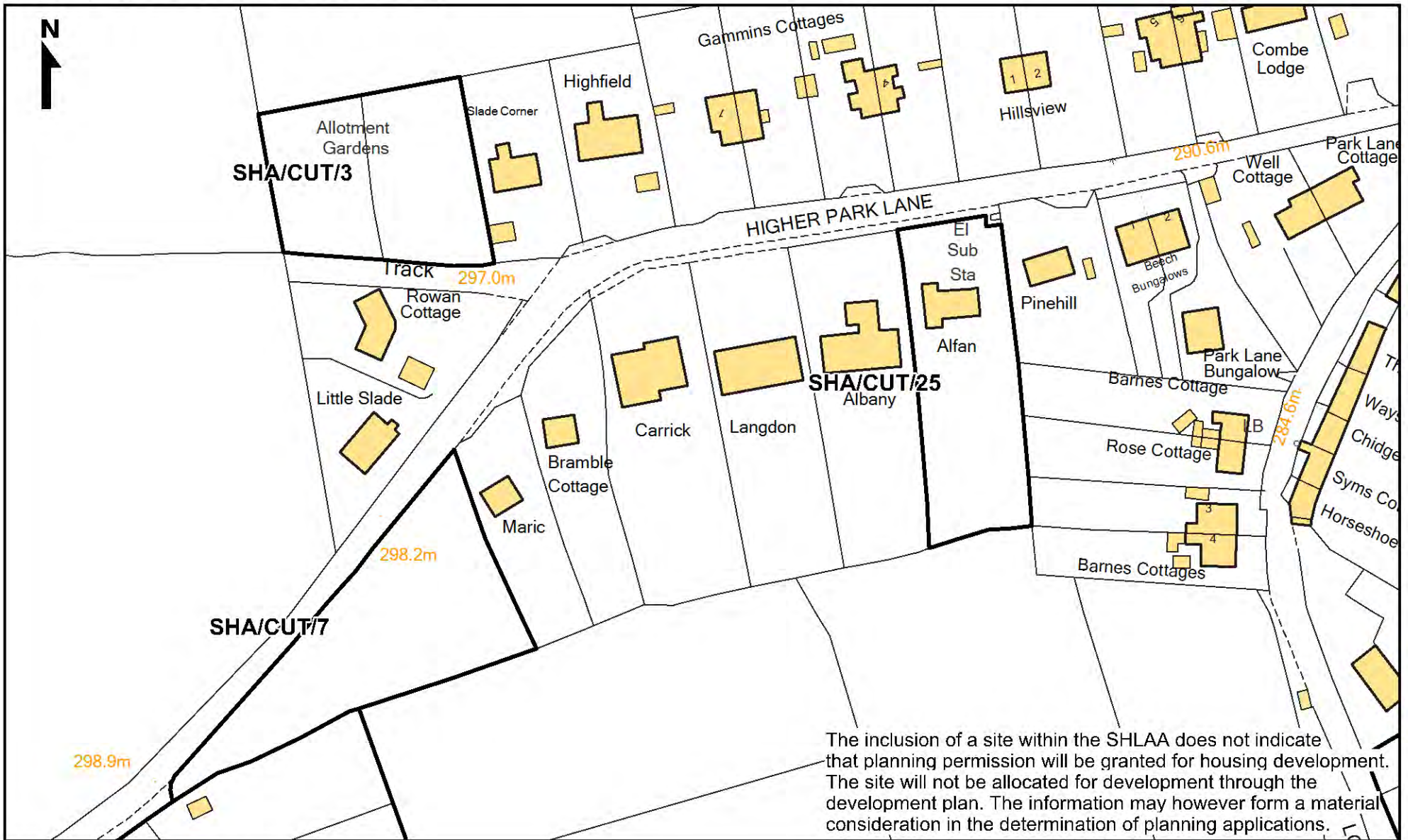
Extent of mapping
 within Exmoor
 National Park



Compiled & Printed by Exmoor National Park Authority

Wheddon Cross and Cutcombe SHLAA Sites

SHA/CUT/3, SHA/CUT/7 and SHA/CUT/25



Exmoor National Park Authority
 Exmoor House, Dulverton
 Somerset, TA22 9HL.
 Tel: 01398 323665.
 Fax: 01398 323150.
 E-mail: info@exmoor-nationalpark.gov.uk
 Website: www.exmoor-nationalpark.gov.uk

© Crown copyright and database rights
 2014 Ordnance Survey 100024878
 © Getmapping 2010

Date: 18 May 2014
 Compiled by: TAS



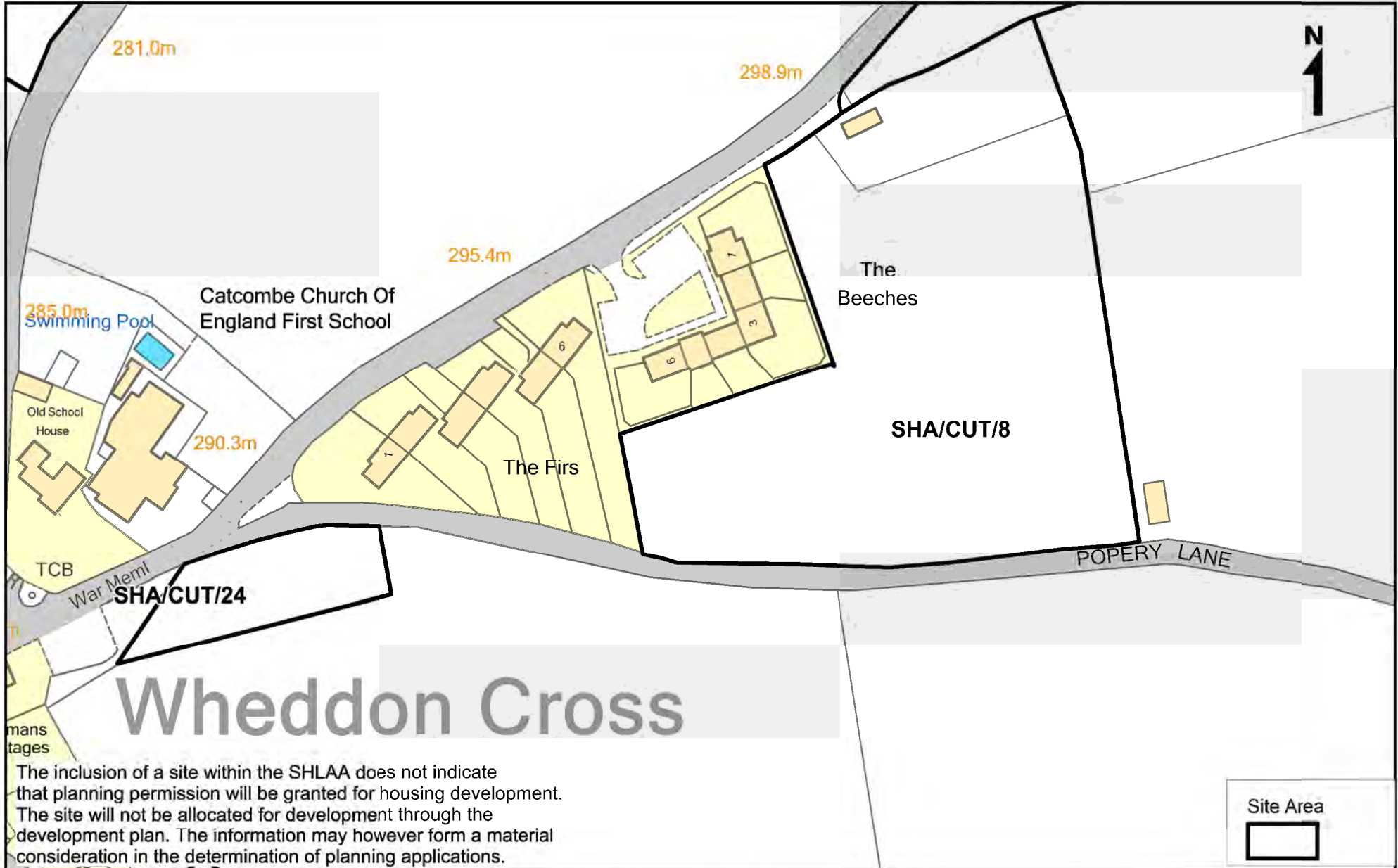
Scale 1:1250



Compiled & Printed by Exmoor National Park Authority

Wheddon Cross / Cutcombe SHLAA Sites

SHA/CUT/8 and SHA/CUT/24



The inclusion of a site within the SHLAA does not indicate that planning permission will be granted for housing development. The site will not be allocated for development through the development plan. The information may however form a material consideration in the determination of planning applications.

Exmoor National Park Authority
 Exmoor House, Dulverton
 Somerset, TA22 9HL
 Tel: 01398 323665,
 Fax: 01398 323150,
 E-mail: info@exmoor-nationalpark.gov.uk,
 Website: www.exmoor-nationalpark.gov.uk

© Crown copyright and database rights
 2014 Ordnance Survey 100024878
 © Getmapping 2010

Date: 8 October 2014

Compiled by: TAS



Extent of mapping
 within Exmoor
 National Park

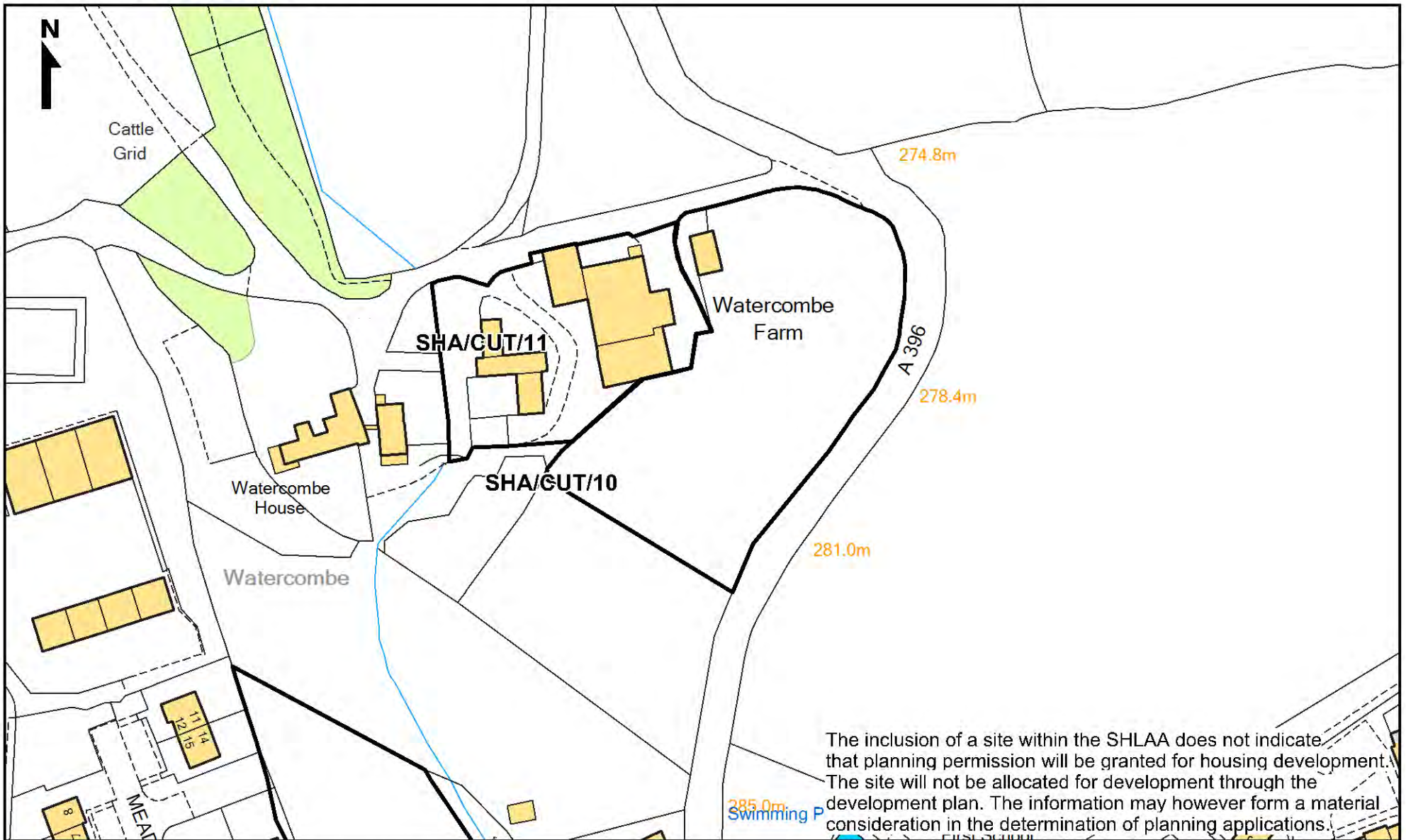
Scale 1:1256



Compiled & Printed by Exmoor National Park Authority

Wheddon Cross and Cutcombe SHLAA Sites

SHA/CUT/10 and SHA/CUT/11



The inclusion of a site within the SHLAA does not indicate that planning permission will be granted for housing development. The site will not be allocated for development through the development plan. The information may however form a material consideration in the determination of planning applications.

Exmoor National Park Authority
 Exmoor House, Dulverton
 Somerset, TA22 9HL.
 Tel: 01398 323665.
 Fax: 01398 323150.
 E-mail: info@exmoor-nationalpark.gov.uk
 Website: www.exmoor-nationalpark.gov.uk

© Crown copyright and database rights
 2014 Ordnance Survey 100024878
 © Getmapping 2010

Date: 18 May 2014
 Compiled by: TAS



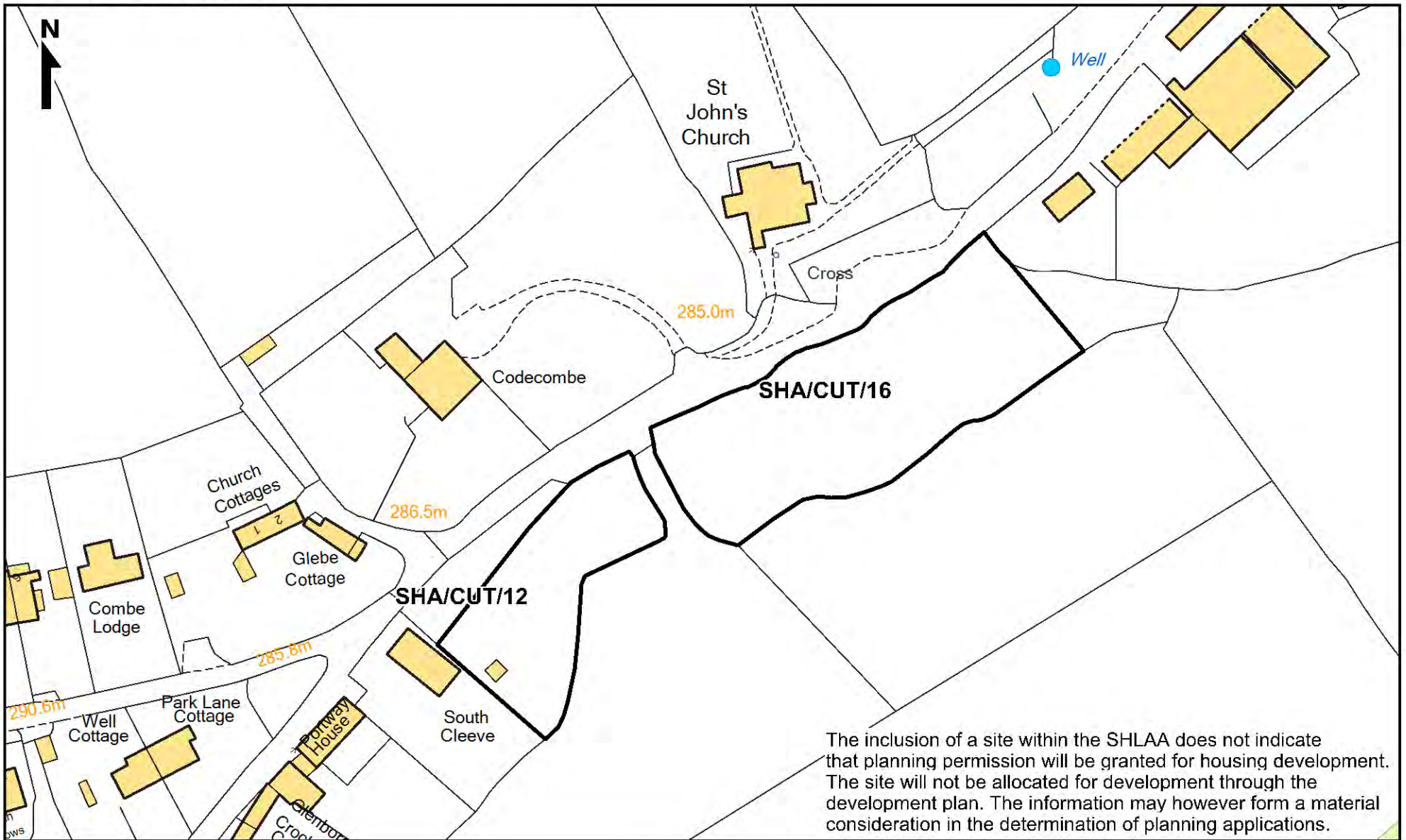
Scale 1:1250



Compiled & Printed by Exmoor National Park Authority

Wheddon Cross and Cutcombe SHLAA Sites

SHA/CUT/12 and SHA/CUT/16



The inclusion of a site within the SHLAA does not indicate that planning permission will be granted for housing development. The site will not be allocated for development through the development plan. The information may however form a material consideration in the determination of planning applications.

Exmoor National Park Authority
 Exmoor House, Dulverton
 Somerset, TA22 9HL.
 Tel: 01398 323665.
 Fax: 01398 323150.
 E-mail: info@exmoor-nationalpark.gov.uk
 Website: www.exmoor-nationalpark.gov.uk

© Crown copyright and database rights
 2014 Ordnance Survey 100024878
 © Getmapping 2010

Date: 18 May 2014
 Compiled by: TAS



Extent of mapping
 within Exmoor
 National Park

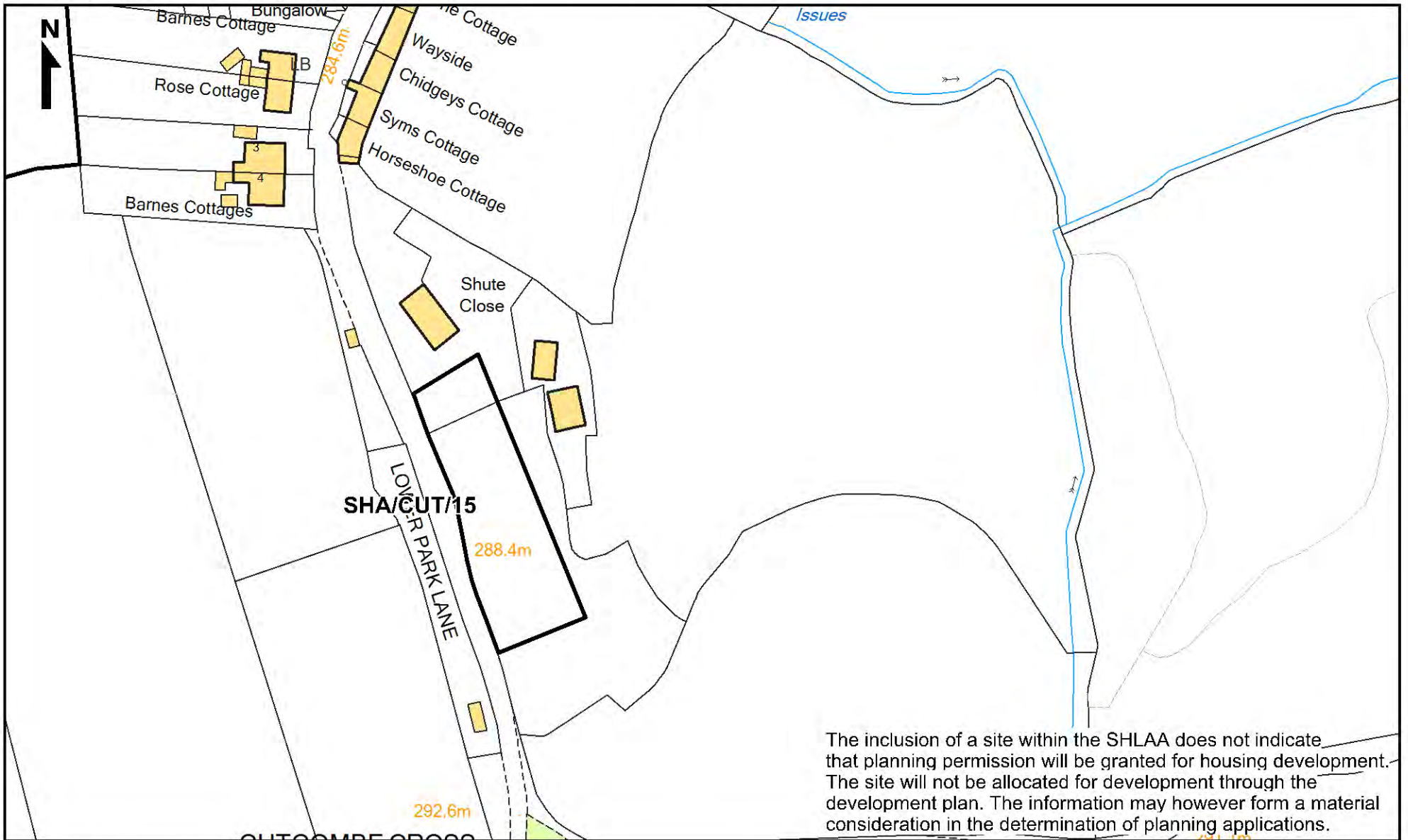
Scale 1:1250



Compiled & Printed by Exmoor National Park Authority

Wheddon Cross and Cutcombe SHLAA Sites

SHA/CUT/15



The inclusion of a site within the SHLAA does not indicate that planning permission will be granted for housing development. The site will not be allocated for development through the development plan. The information may however form a material consideration in the determination of planning applications.

Exmoor National Park Authority
 Exmoor House, Dulverton
 Somerset, TA22 9HL.
 Tel: 01398 323665,
 Fax: 01398 323150,
 E-mail: info@exmoor-nationalpark.gov.uk,
 Website: www.exmoor-nationalpark.gov.uk

© Crown copyright and database rights
 2014 Ordnance Survey 100024878
 © Getmapping 2010

Date: 18 May 2014
 Compiled by: TAS



Extent of mapping
 within Exmoor
 National Park

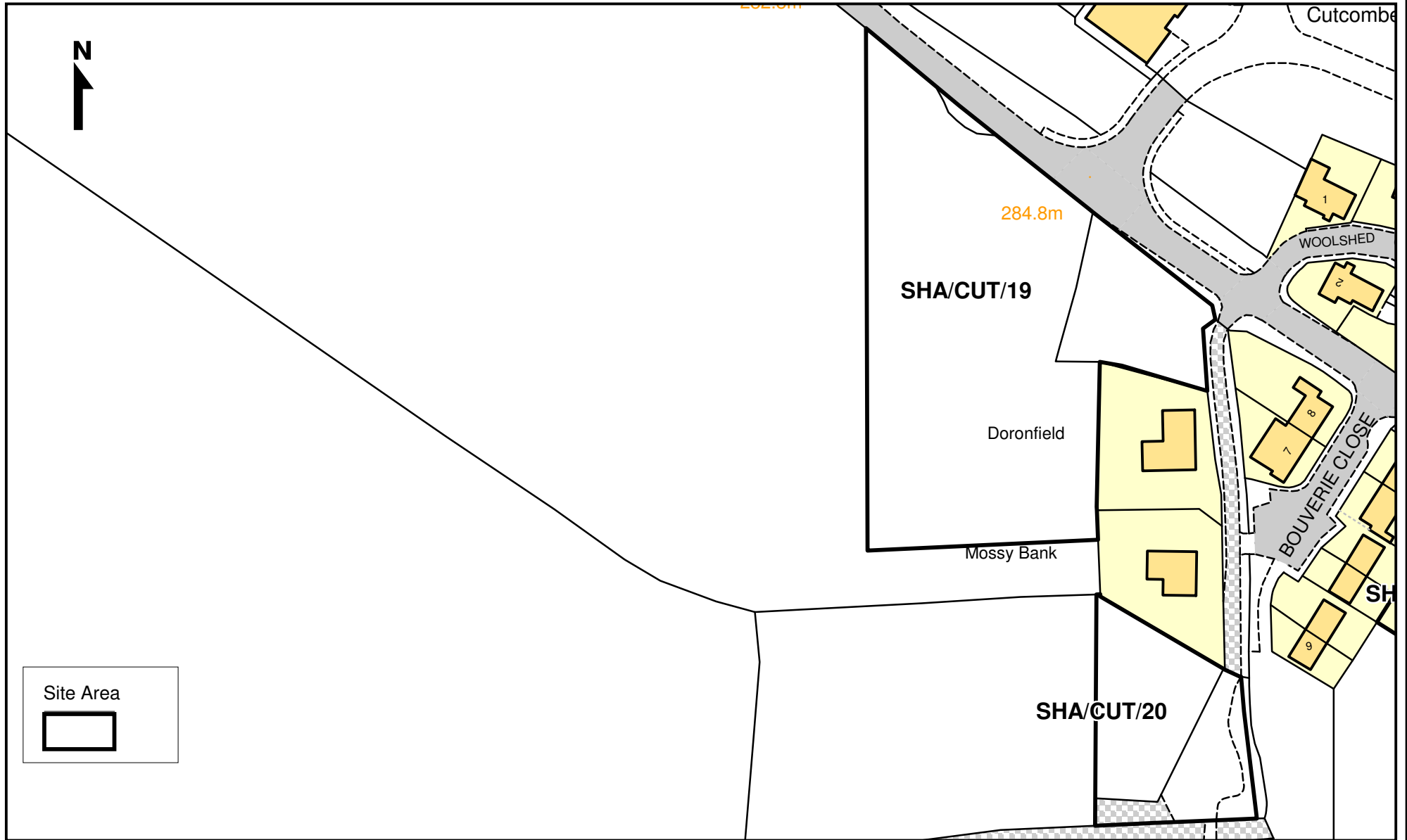
Scale 1:1250



Compiled & Printed by Exmoor National Park Authority

Wheddon Cross and Cutcombe SHLAA Sites

SHA/CUT/19 and SHA/CUT/20



Exmoor National Park Authority
 Exmoor House, Dulverton
 Somerset, TA22 9HL
 Tel: 01398 323665
 Fax: 01398 323150
 E-mail: info@exmoor-nationalpark.gov.uk
 Website: www.exmoor-nationalpark.gov.uk

© Crown copyright and database rights
 2014 Ordnance Survey 100024878
 © Getmapping 2010

Date: 13 October 2014

Compiled by: TAS



Extent of mapping
 within Exmoor
 National Park

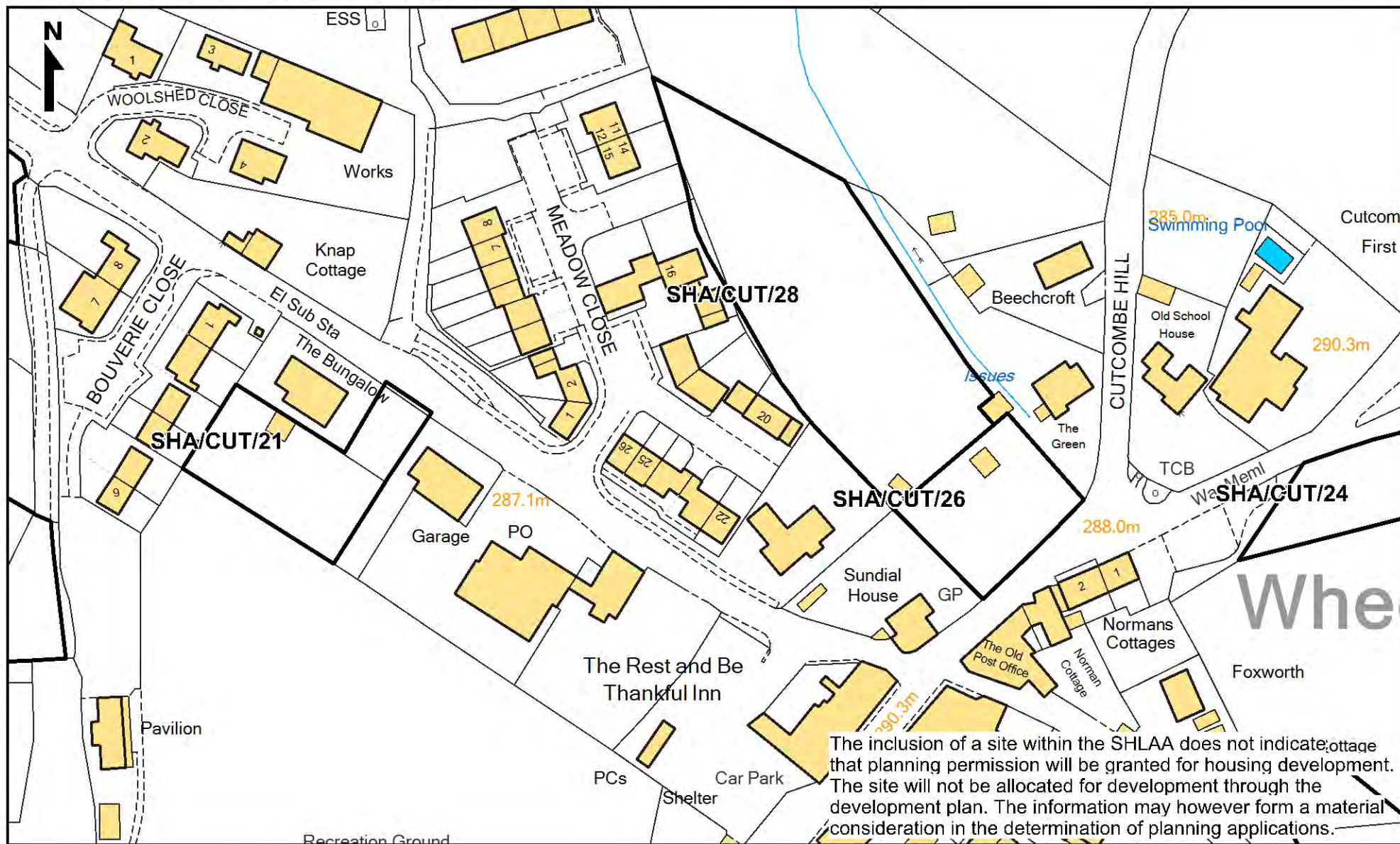
Scale 1:1250



Compiled & Printed by Exmoor National Park Authority

Wheddon Cross and Cutcombe SHLAA Sites

SHA/CUT/21, SHA/CUT/26 and SHA/CUT/28



The inclusion of a site within the SHLAA does not indicate that planning permission will be granted for housing development. The site will not be allocated for development through the development plan. The information may however form a material consideration in the determination of planning applications.

Exmoor National Park Authority
 Exmoor House, Dulverton
 Somerset, TA22 9HL.
 Tel: 01398 323665.
 Fax: 01398 323150.
 E-mail: info@exmoor-nationalpark.gov.uk
 Website: www.exmoor-nationalpark.gov.uk

© Crown copyright and database rights
 2014 Ordnance Survey 100024878
 © Getmapping 2010

Date: 18 May 2014
 Compiled by: TAS



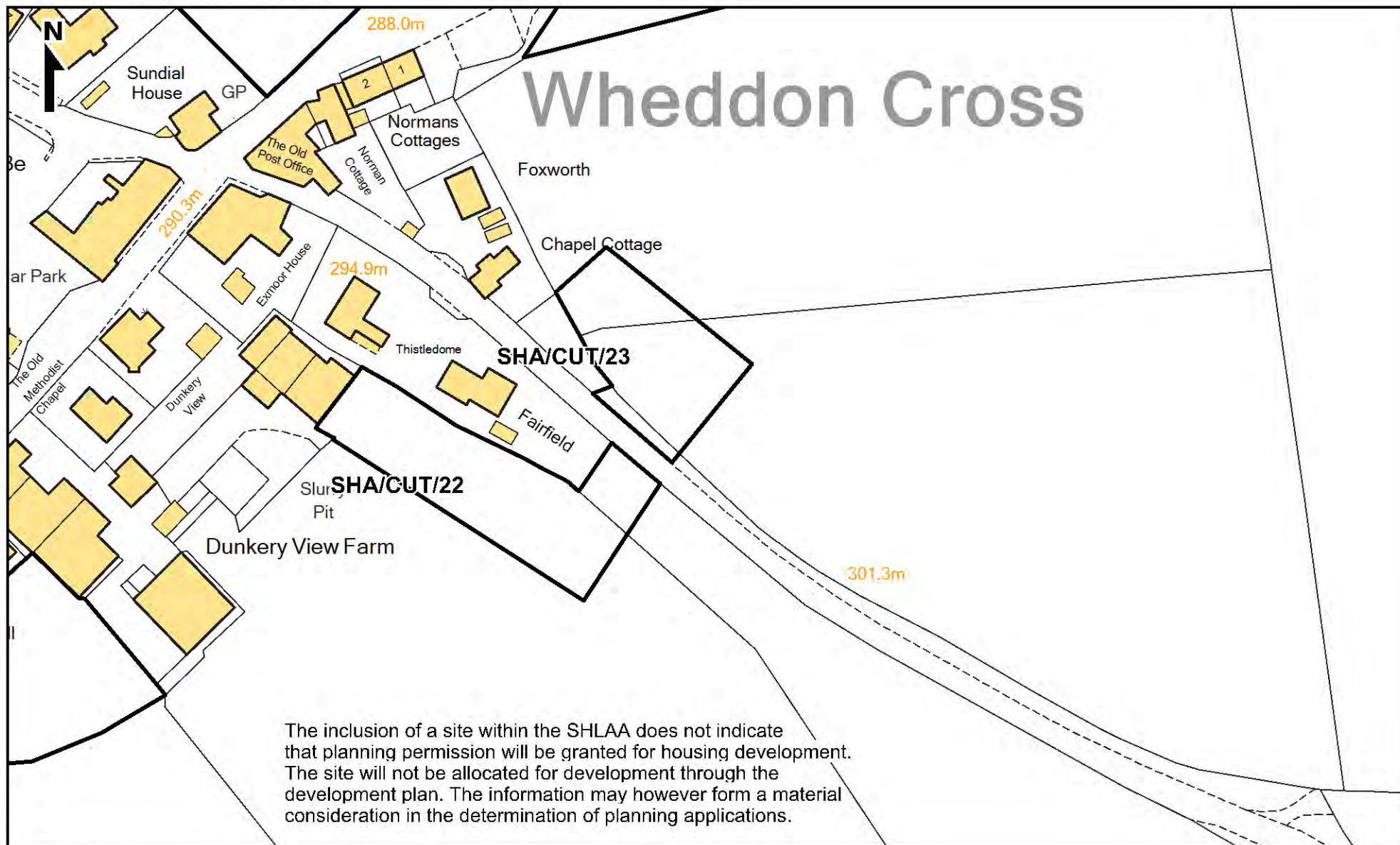
Scale 1:1250



Compiled & Printed by Exmoor National Park Authority

Wheddon Cross and Cutcombe SHLAA Sites

SHA/CUT/22 and SHA/CUT/23



The inclusion of a site within the SHLAA does not indicate that planning permission will be granted for housing development. The site will not be allocated for development through the development plan. The information may however form a material consideration in the determination of planning applications.

Exmoor National Park Authority
 Exmoor House, Dulverton
 Somerset, TA22 9HL.
 Tel: 01398 323665.
 Fax: 01398 323150.
 E-mail: info@exmoor-nationalpark.gov.uk
 Website: www.exmoor-nationalpark.gov.uk

© Crown copyright and database rights
 2014 Ordnance Survey 100024878
 © Getmapping 2010

Date: 18 May 2014
 Compiled by: TAS



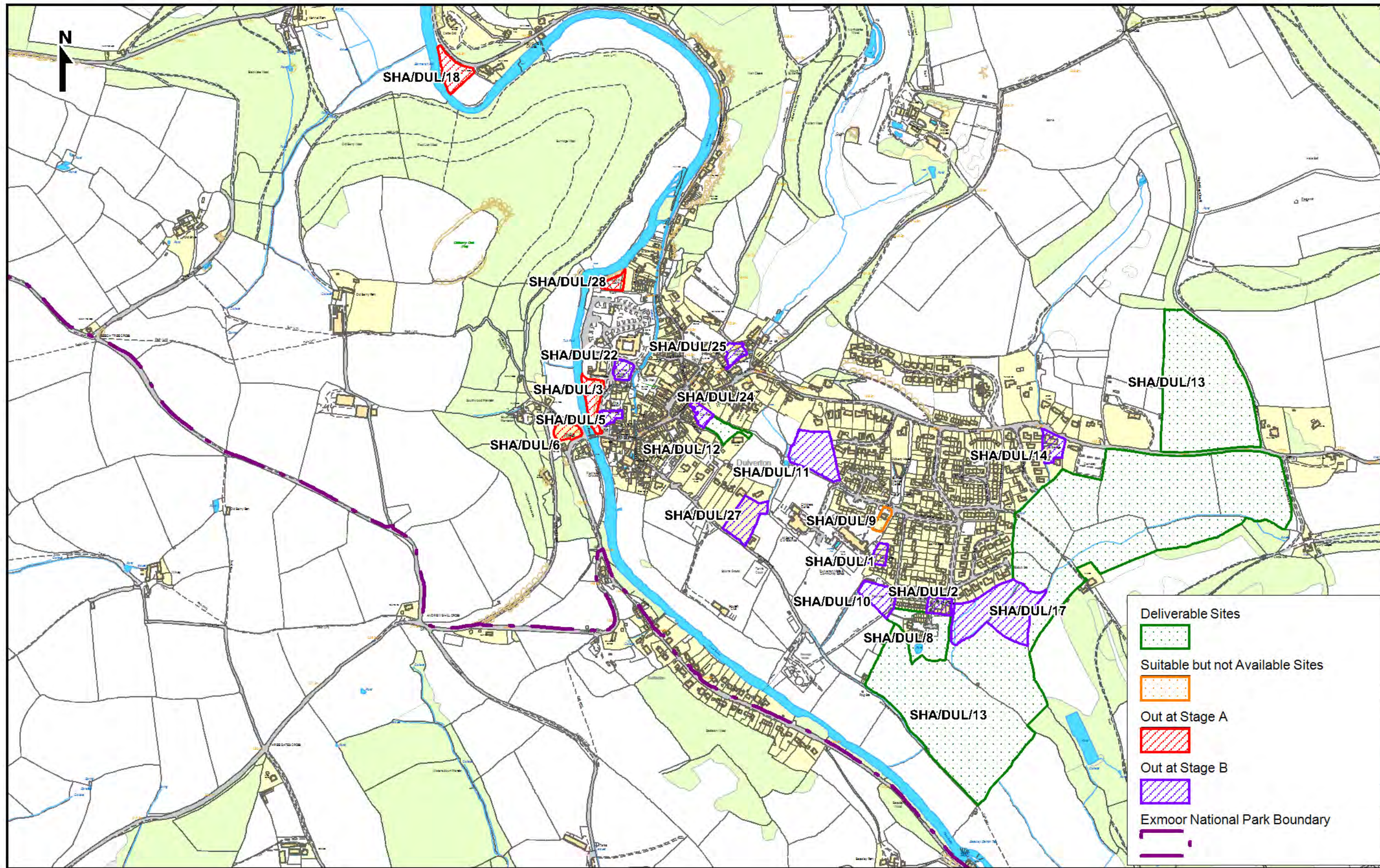
Extent of mapping
 within Exmoor
 National Park

Scale 1:1250



Compiled & Printed by Exmoor National Park Authority

Dulverton SHLAA Sites



Exmoor National Park Authority
 Exmoor House, Dulverton
 Somerset, TA22 9HL
 Tel: 01398 323665,
 Fax: 01398 323150,
 E-mail: info@exmoor-nationalpark.gov.uk
 Website: www.exmoor-nationalpark.gov.uk

© Crown copyright and database rights
 2013 Ordnance Survey 100024876
 © Getmapping 2010

Date: 7 October 2014

Compiled by: TAS

Scale 1:5642



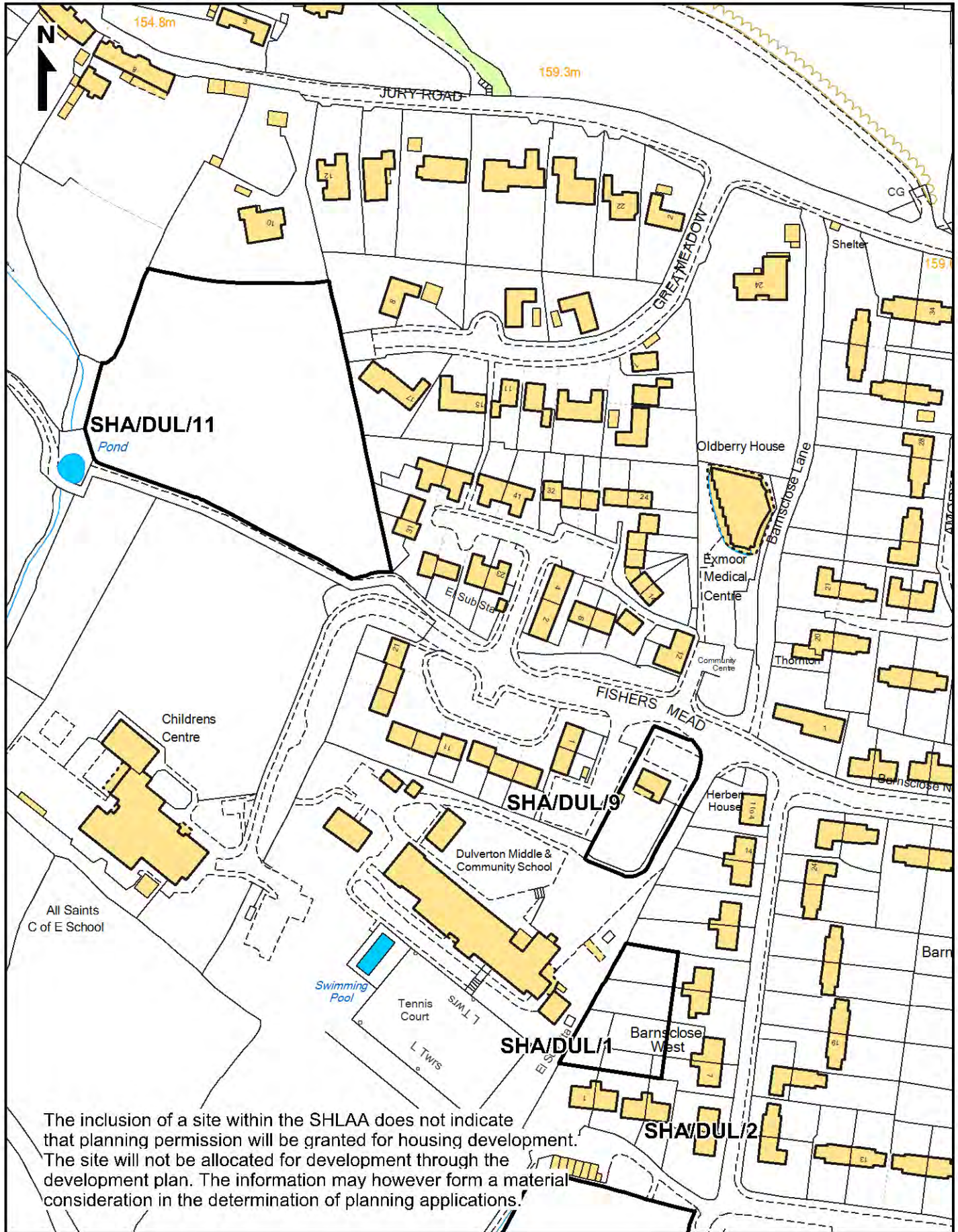
Extent of mapping
 within Exmoor
 National Park



Compiled & Printed by Exmoor National Park Authority

Dulverton SHLAA Sites

SHA/DUL/1, SHA/DUL/9 and SHA/DUL/11

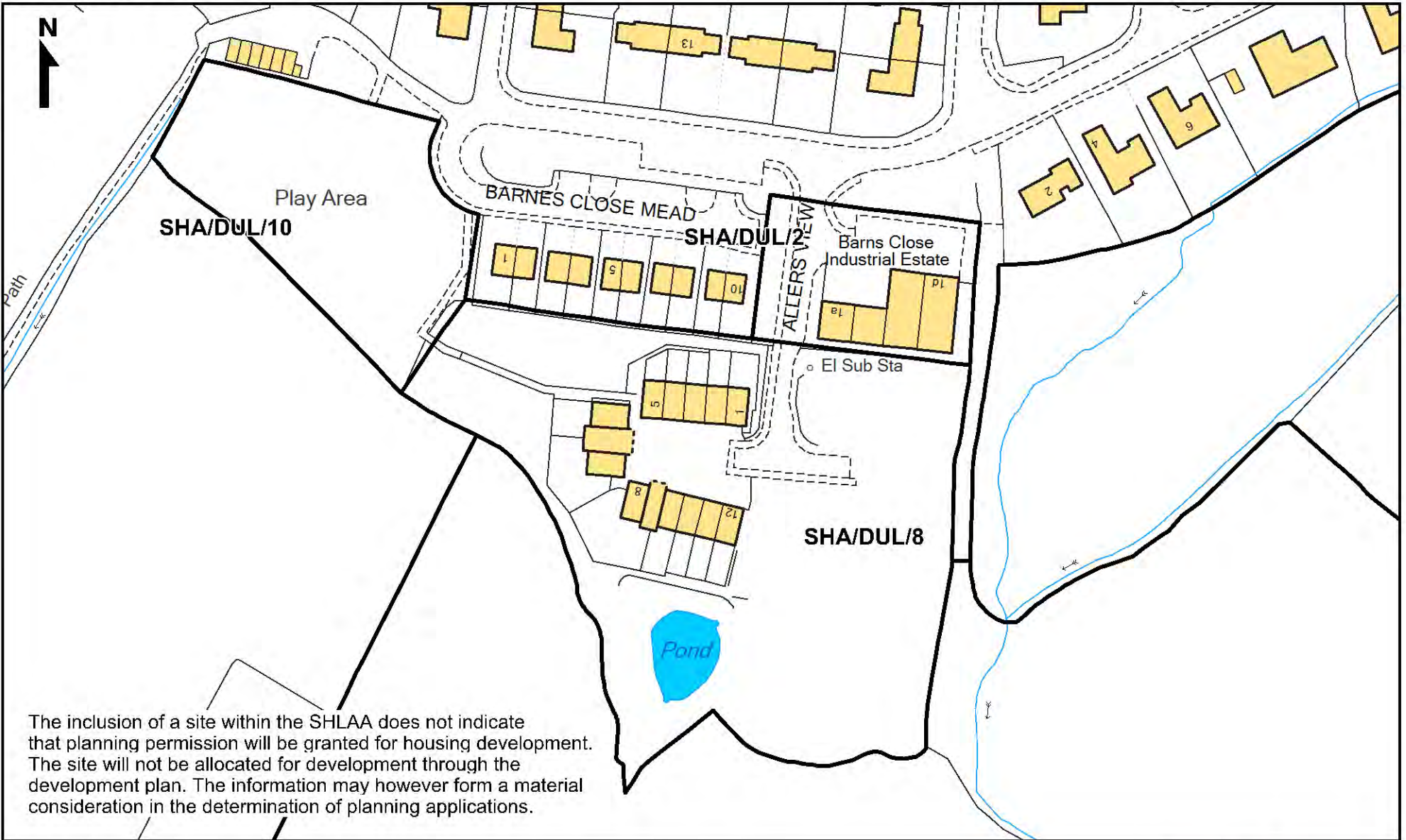


The inclusion of a site within the SHLAA does not indicate that planning permission will be granted for housing development. The site will not be allocated for development through the development plan. The information may however form a material consideration in the determination of planning applications.



Dulverton SHLAA Sites

SHA/DUL/2, SHA/DUL/8 and SHA/DUL/10



The inclusion of a site within the SHLAA does not indicate that planning permission will be granted for housing development. The site will not be allocated for development through the development plan. The information may however form a material consideration in the determination of planning applications.

Exmoor National Park Authority
 Exmoor House, Dulverton
 Somerset, TA22 9HL.
 Tel: 01398 323666,
 Fax: 01398 323150,
 E-mail: info@exmoor-nationalpark.gov.uk,
 Website: www.exmoor-nationalpark.gov.uk

© Crown copyright and database rights
 2014 Ordnance Survey 100024878
 © Getmapping 2010

Date: 18 May 2014
 Compiled by: TAS



Extent of mapping
 within Exmoor
 National Park

Scale 1:1250

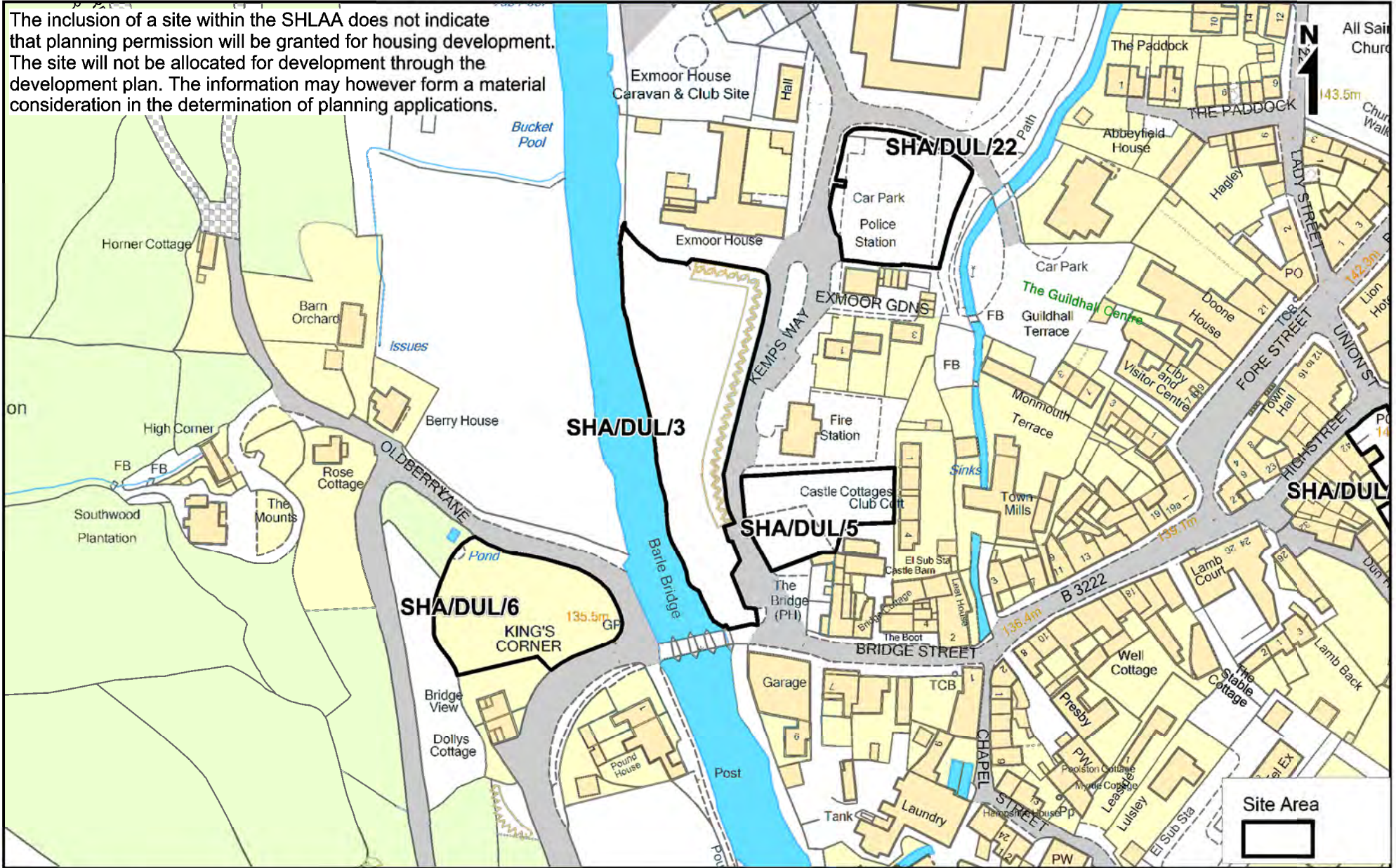


Compiled & Printed by Exmoor National Park Authority

Dulverton SHLAA Sites

SHA/DUL/3, SHA/DUL/5, SHA/DUL/6 and SHA/DUL/22

The inclusion of a site within the SHLAA does not indicate that planning permission will be granted for housing development. The site will not be allocated for development through the development plan. The information may however form a material consideration in the determination of planning applications.



Exmoor National Park Authority
 Exmoor House, Dulverton
 Somerset TA22 9HL
 Tel: 01398 323665
 Fax: 01398 323150
 E-mail: info@exmoor-nationalpark.gov.uk
 Website: www.exmoor-nationalpark.gov.uk

© Crown copyright and database rights
 2014 Ordnance Survey 100024878
 © Getmapping 2010

Date: 8 October 2014

Compiled by: TAS



Extent of mapping
 within Exmoor
 National Park

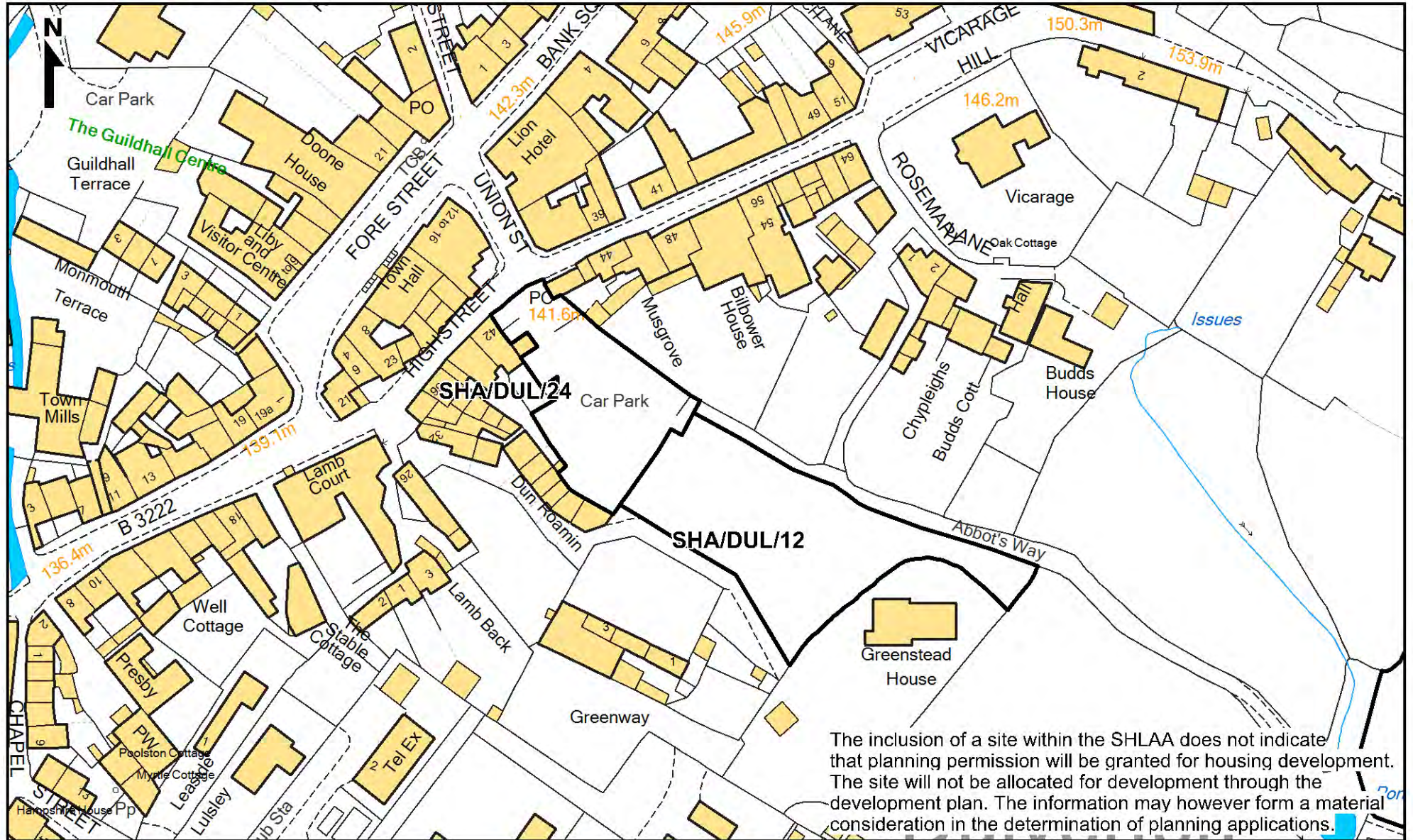
Scale 1:1250



Compiled & Printed by Exmoor National Park Authority

Dulverton SHLAA Sites

SHA/DUL/12 and SHA/DUL/24



The inclusion of a site within the SHLAA does not indicate that planning permission will be granted for housing development. The site will not be allocated for development through the development plan. The information may however form a material consideration in the determination of planning applications.

Exmoor National Park Authority
 Exmoor House, Dulverton
 Somerset, TA22 9HL.
 Tel: 01398 323665,
 Fax: 01398 323150,
 E-mail: info@exmoor-nationalpark.gov.uk
 Website: www.exmoor-nationalpark.gov.uk

© Crown copyright and database rights
 2014 Ordnance Survey 100024878
 © Getmapping 2010

Date: 18 May 2014
 Compiled by: TAS



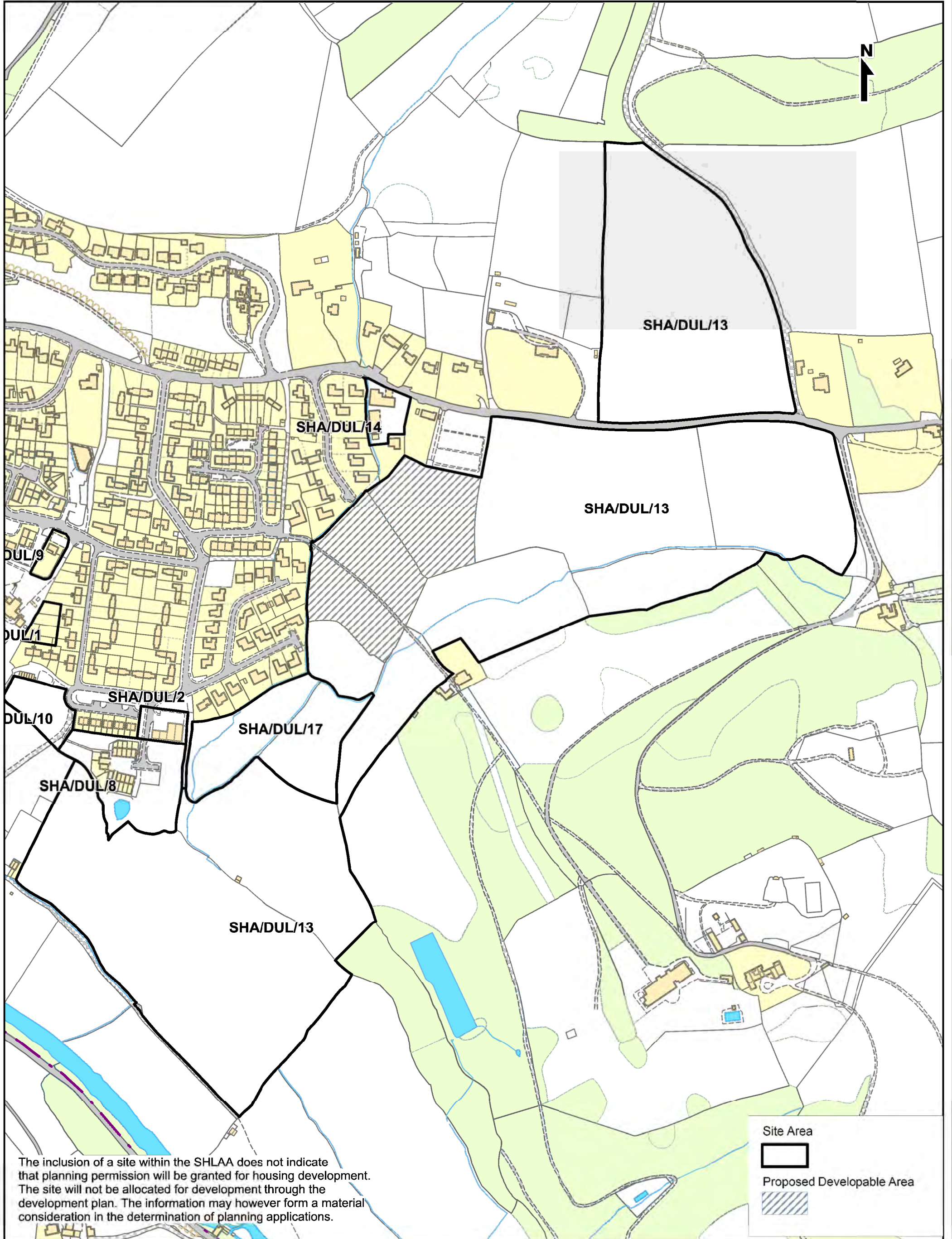
Scale 1:1250



Compiled & Printed by Exmoor National Park Authority

Dulverton SHLAA Sites

SHA/DUL/13

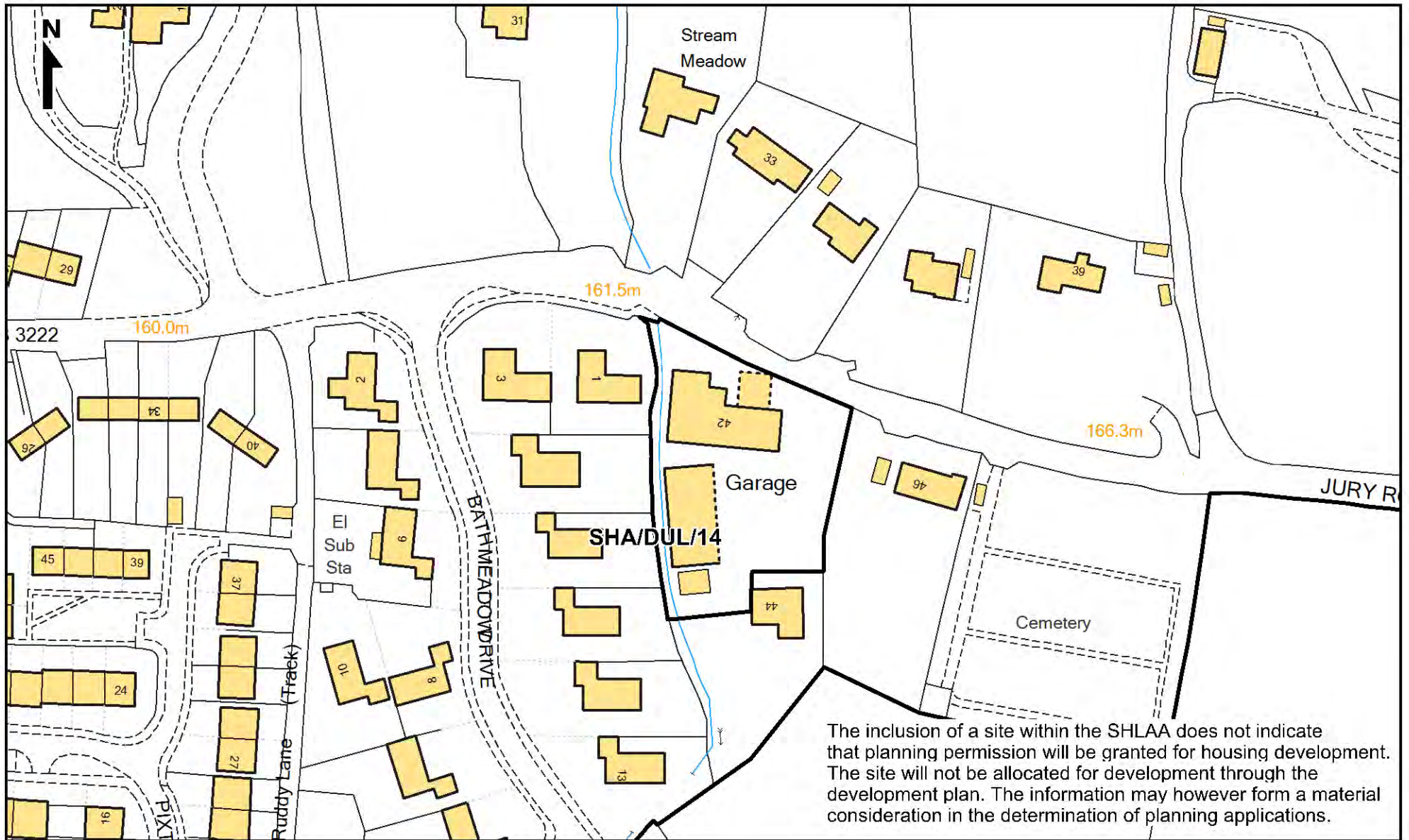


The inclusion of a site within the SHLAA does not indicate that planning permission will be granted for housing development. The site will not be allocated for development through the development plan. The information may however form a material consideration in the determination of planning applications.



Dulverton SHLAA Sites

SHA/DUL/14



The inclusion of a site within the SHLAA does not indicate that planning permission will be granted for housing development. The site will not be allocated for development through the development plan. The information may however form a material consideration in the determination of planning applications.

Exmoor National Park Authority
 Exmoor House, Dulverton
 Somerset, TA22 9HL.
 Tel: 01398 323665.
 Fax: 01398 323150.
 E-mail: info@exmoor-nationalpark.gov.uk
 Website: www.exmoor-nationalpark.gov.uk

© Crown copyright and database rights
 2014 Ordnance Survey 100024878
 © Getmapping 2010

Date: 18 May 2014
 Compiled by: TAS



Extent of mapping
 within Exmoor
 National Park

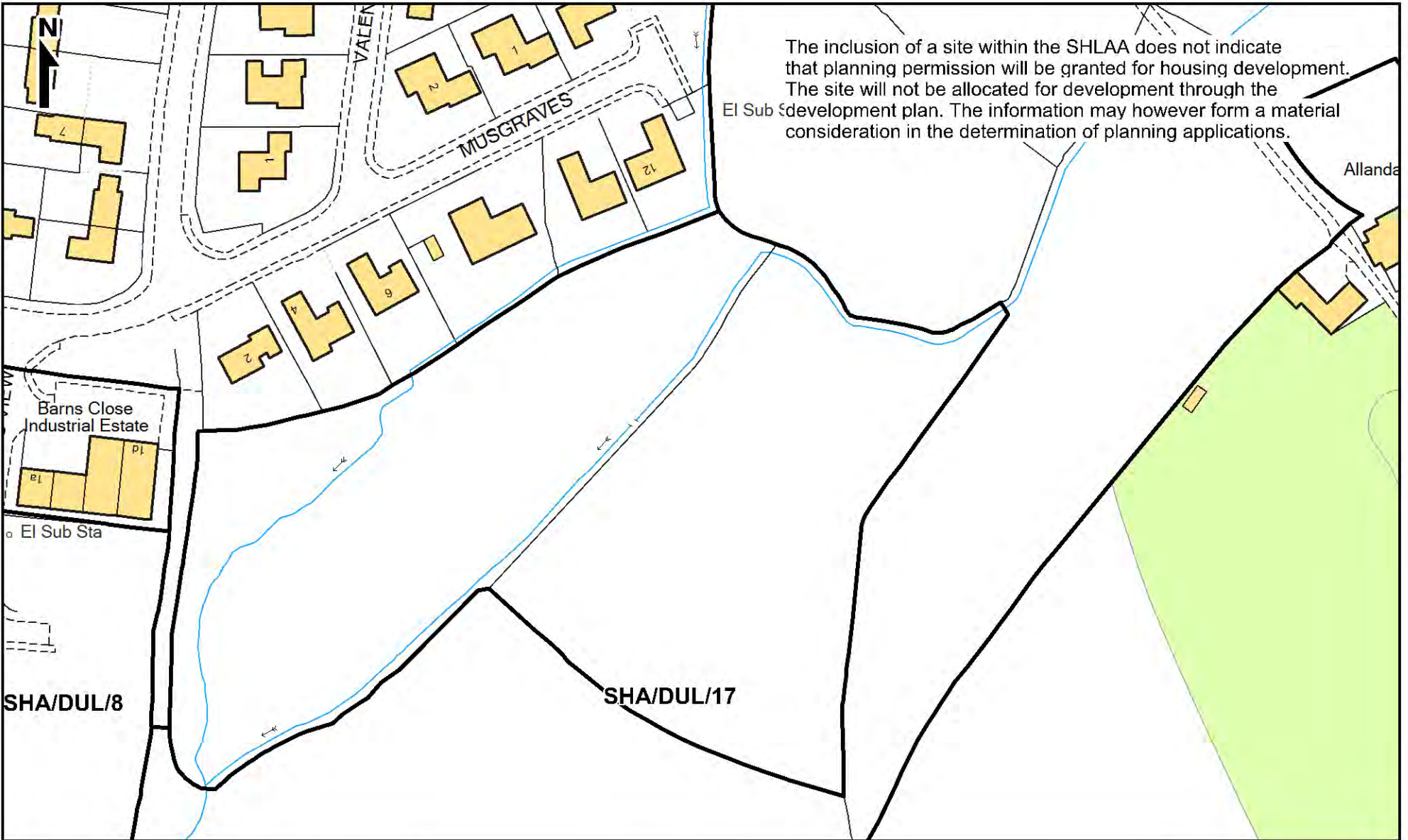
Scale 1:1250



Compiled & Printed by Exmoor National Park Authority

Dulverton SHLAA Sites

SHA/DUL/17



The inclusion of a site within the SHLAA does not indicate that planning permission will be granted for housing development. The site will not be allocated for development through the EI Sub development plan. The information may however form a material consideration in the determination of planning applications.

Exmoor National Park Authority
 Exmoor House, Dulverton
 Somerset, TA22 9HL.
 Tel: 01398 323665.
 Fax: 01398 323150.
 E-mail: info@exmoor-nationalpark.gov.uk
 Website: www.exmoor-nationalpark.gov.uk

© Crown copyright and database rights
 2014 Ordnance Survey 100024878
 © Getmapping 2010

Date: 18 May 2014
 Compiled by: TAS



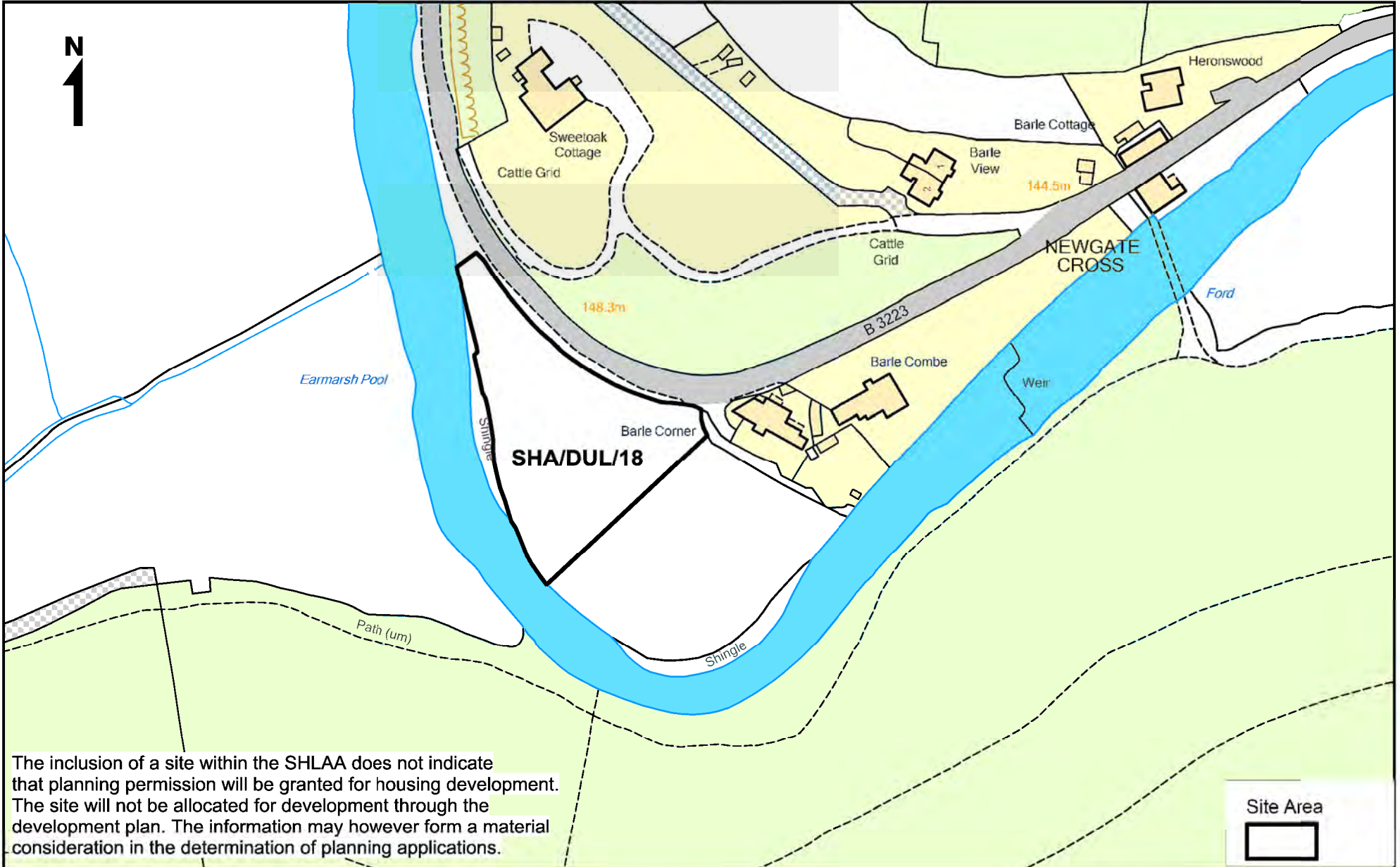
Scale 1:1250



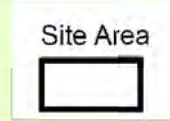
Compiled & Printed by Exmoor National Park Authority

Dulverton SHLAA Sites

SHA/DUL/18



The inclusion of a site within the SHLAA does not indicate that planning permission will be granted for housing development. The site will not be allocated for development through the development plan. The information may however form a material consideration in the determination of planning applications.



Exmoor National Park Authority
 Exmoor House, Dulverton
 Somerset, TA22 9HL
 Tel: 01398 323665,
 Fax: 01398 323150,
 E-mail: info@exmoor-nationalpark.gov.uk,
 Website: www.exmoor-nationalpark.gov.uk

© Crown copyright and database rights
 2014 Ordnance Survey 100024878
 © Getmapping 2010

Date: 8 October 2014

Compiled by: TAS



Extent of mapping
 within Exmoor
 National Park

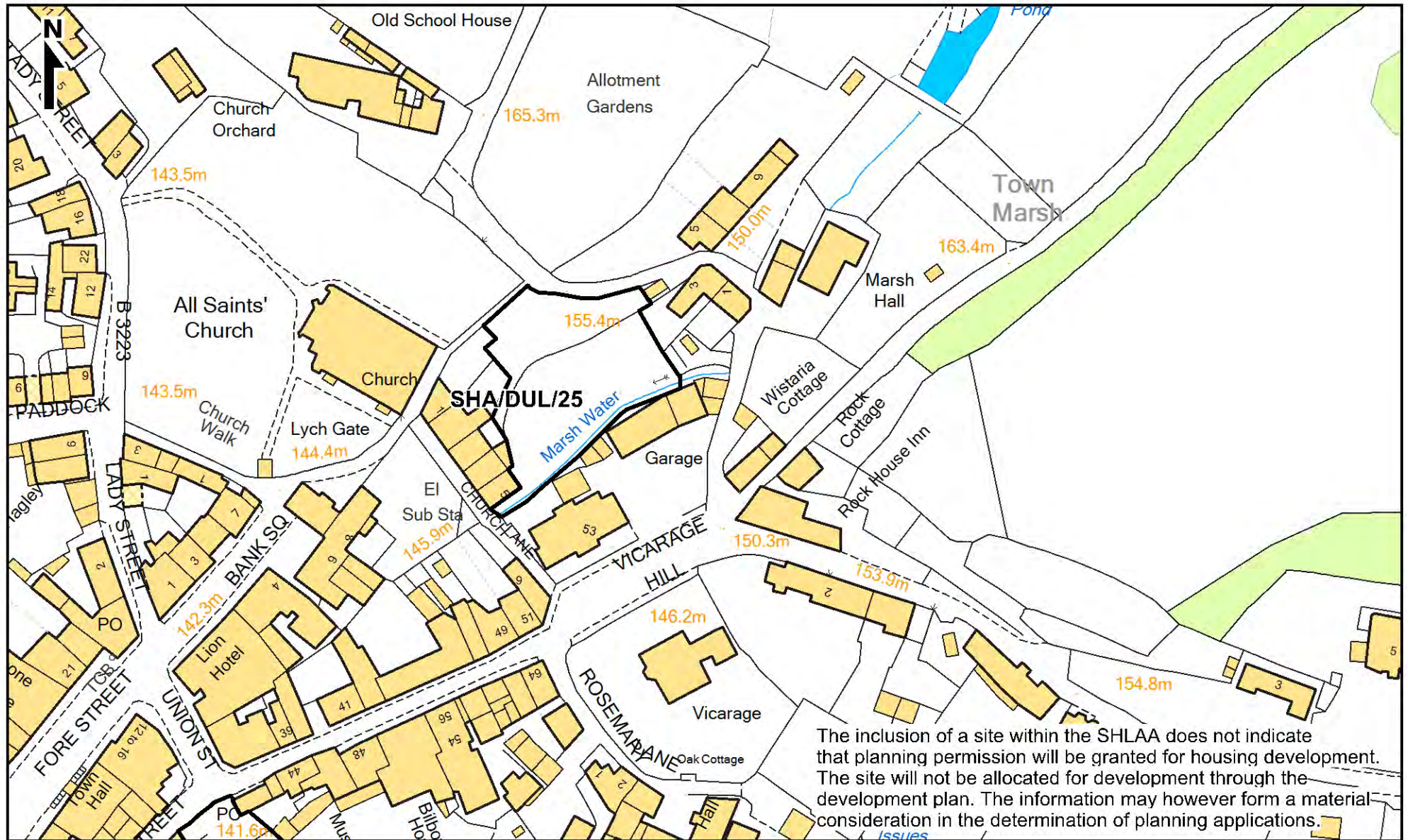
Scale 1:1250



Compiled & Printed by Exmoor National Park Authority

Dulverton SHLAA Sites

SHA/DUL/25



Exmoor National Park Authority
 Exmoor House, Dulverton
 Somerset, TA22 9HL.
 Tel: 01398 323665.
 Fax: 01398 323150.
 E-mail: info@exmoor-nationalpark.gov.uk
 Website: www.exmoor-nationalpark.gov.uk

© Crown copyright and database rights
 2014 Ordnance Survey 100024878
 © Getmapping 2010

Date: 18 May 2014
 Compiled by: TAS



Extent of mapping
 within Exmoor
 National Park

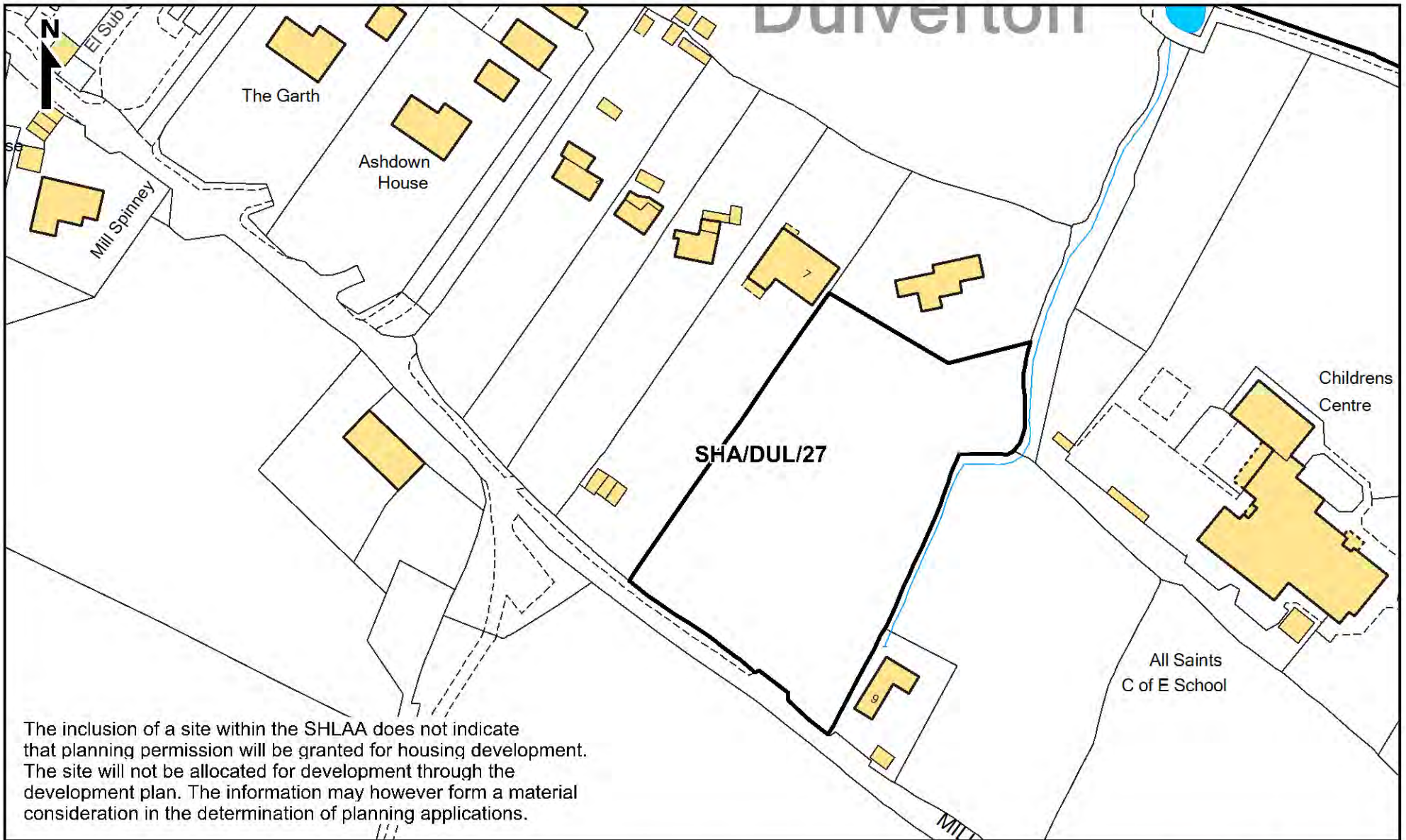
Scale 1:1250



Compiled & Printed by Exmoor National Park Authority

Dulverton SHLAA Sites

SHA/DUL/27



The inclusion of a site within the SHLAA does not indicate that planning permission will be granted for housing development. The site will not be allocated for development through the development plan. The information may however form a material consideration in the determination of planning applications.

Exmoor National Park Authority
 Exmoor House, Dulverton
 Somerset, TA22 9HL.
 Tel: 01398 323665.
 Fax: 01398 323150.
 E-mail: info@exmoor-nationalpark.gov.uk
 Website: www.exmoor-nationalpark.gov.uk

© Crown copyright and database rights
 2014 Ordnance Survey 100024878
 © Getmapping 2010

Date: 18 May 2014
 Compiled by: TAS



Extent of mapping
 within Exmoor
 National Park

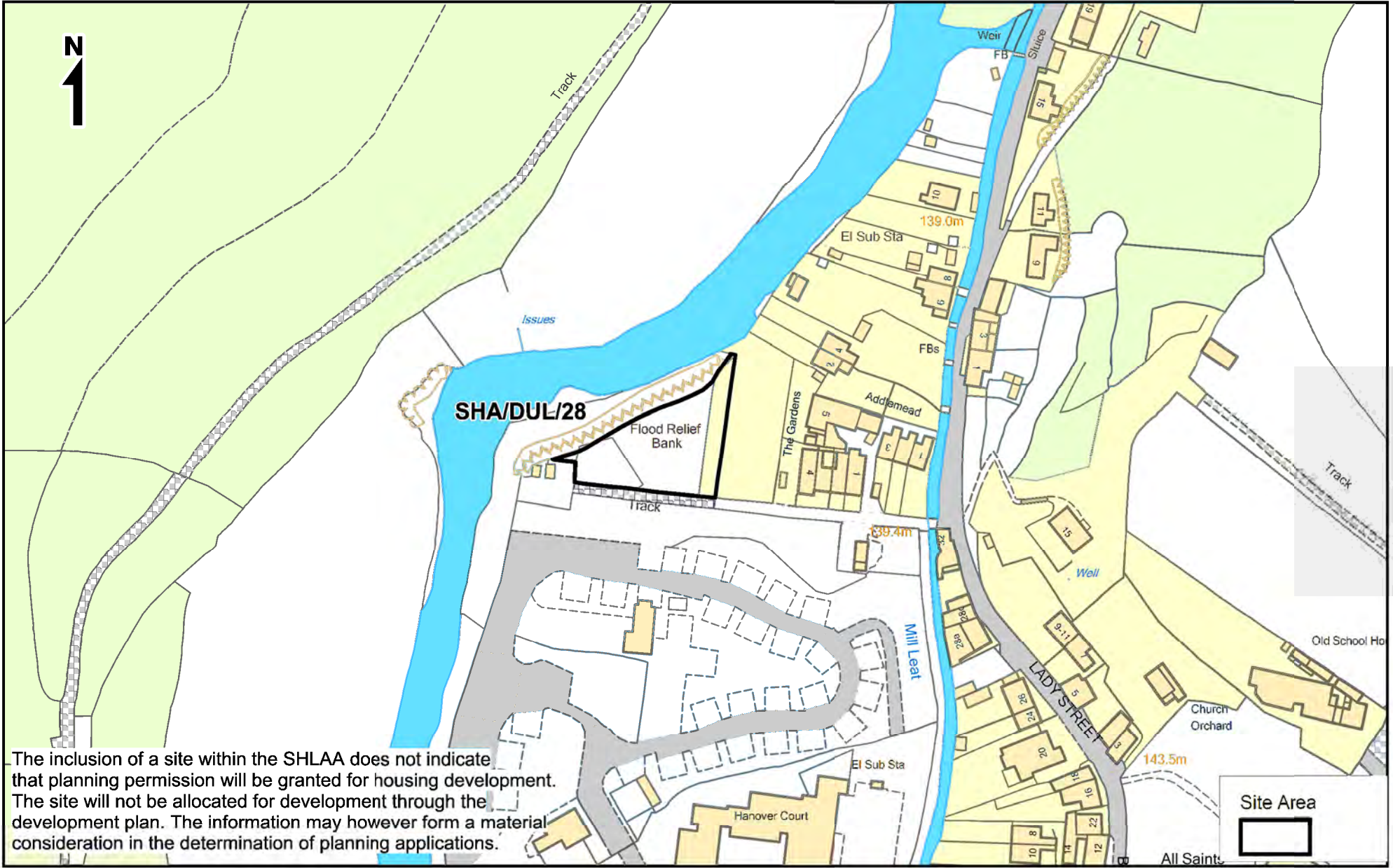
Scale 1:1250



Compiled & Printed by Exmoor National Park Authority

Dulverton SHLAA Sites

SHA/DUL/28



The inclusion of a site within the SHLAA does not indicate that planning permission will be granted for housing development. The site will not be allocated for development through the development plan. The information may however form a material consideration in the determination of planning applications.

Exmoor National Park Authority
 Exmoor House, Dulverton
 Somerset, TA22 9HL
 Tel: 01398 323665,
 Fax: 01398 323150,
 E-mail: info@exmoor-nationalpark.gov.uk,
 Website: www.exmoor-nationalpark.gov.uk

© Crown copyright and database rights
 2014 Ordnance Survey 100024878
 © Getmapping 2010

Date: 8 October 2014

Compiled by: TAS



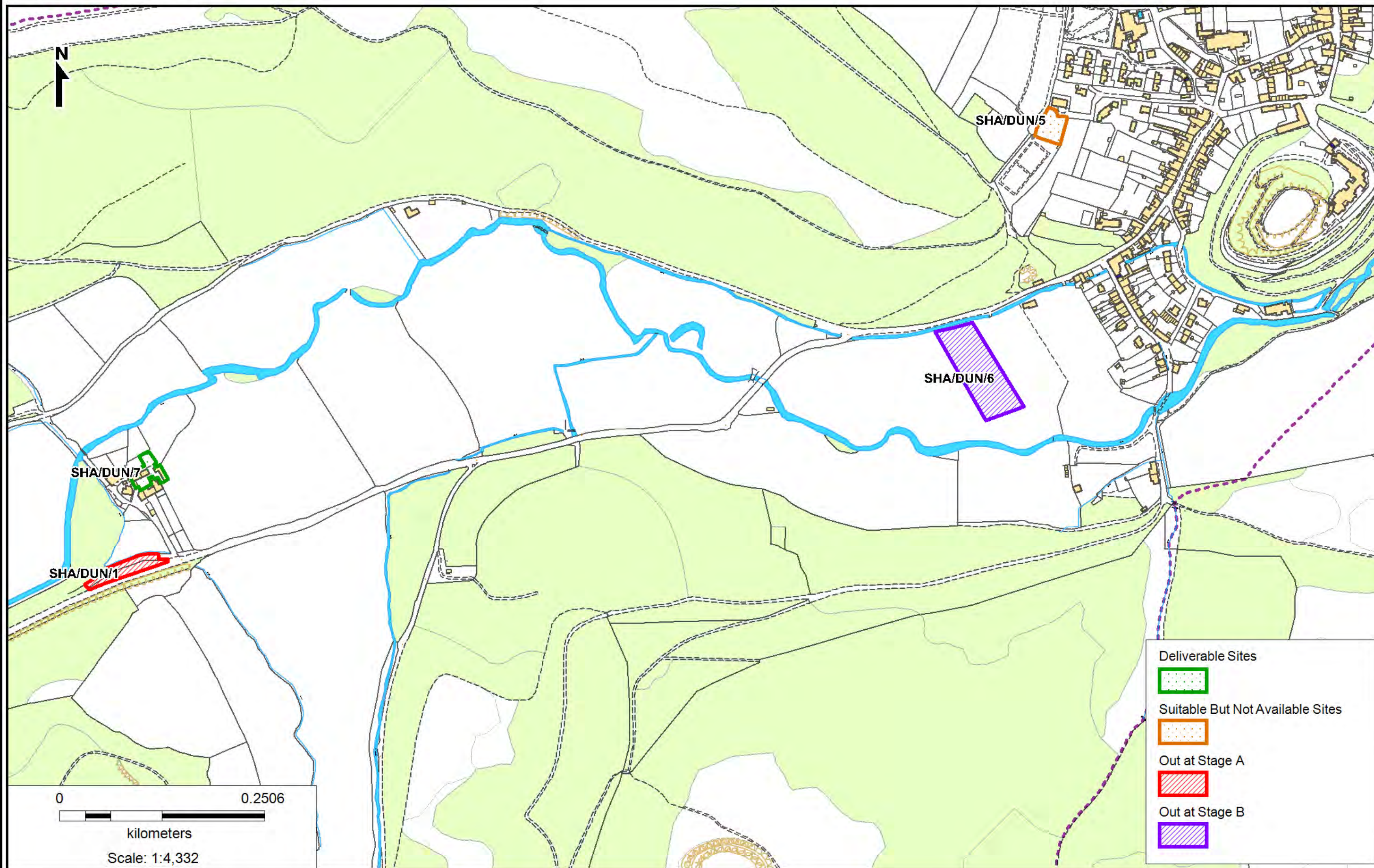
Extent of mapping
 within Exmoor
 National Park

Scale 1:1250



Compiled & Printed by Exmoor National Park Authority

Dunster SHLAA Sites



Exmoor National Park Authority
 Exmoor House, Dulverton
 Somerset, TA22 9HL
 Tel: 01398 323665,
 Fax: 01398 323150,
 E-mail: info@exmoor-nationalpark.gov.uk
 Website: www.exmoor-nationalpark.gov.uk

© Crown copyright and database rights
 2013 Ordnance Survey 100024876
 © Getmapping 2010
Date: 25 June 2014
Compiled by: TAS



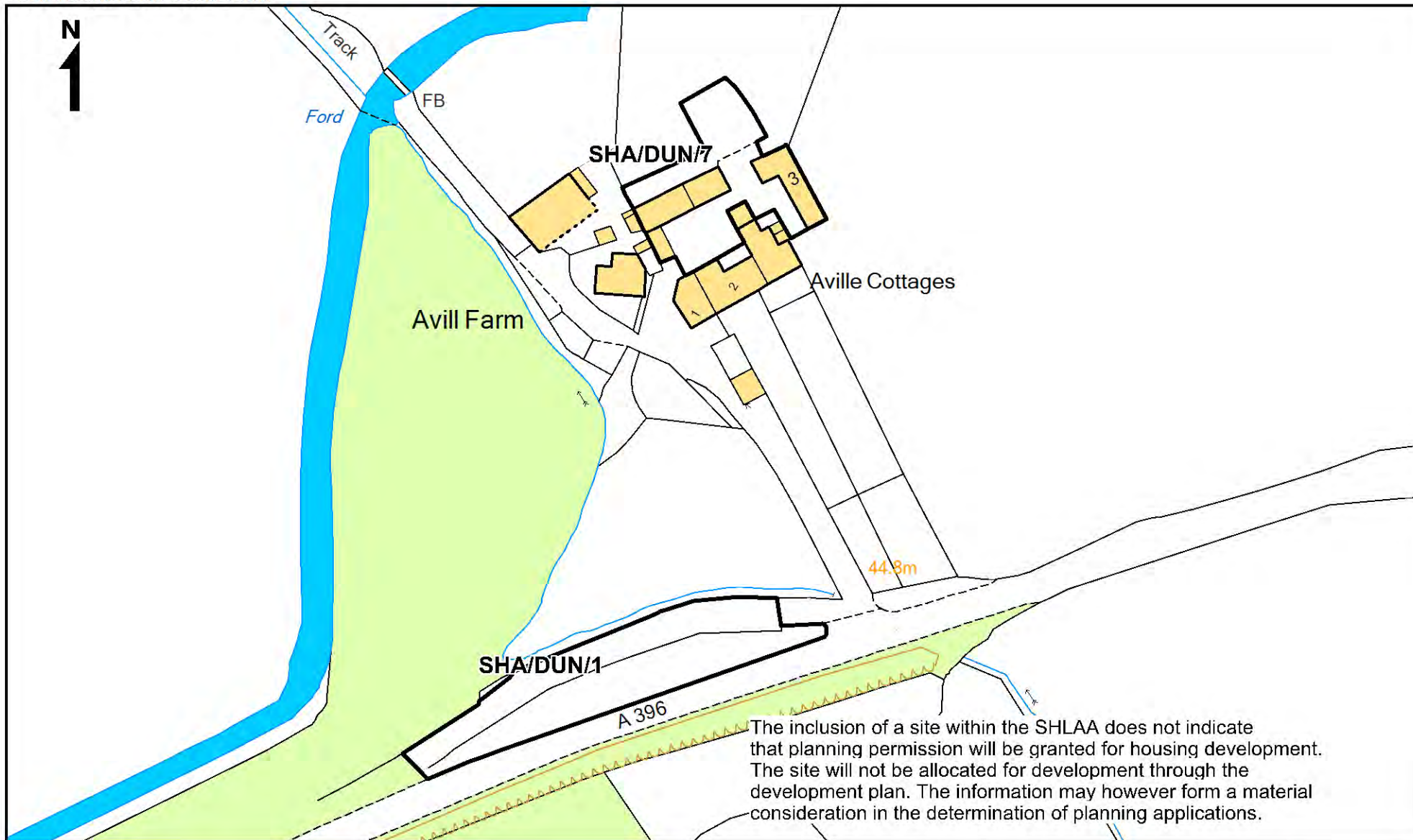
Extent of mapping
 within Exmoor
 National Park



Compiled & Printed by Exmoor National Park Authority

Dunster SHLAA Sites

SHA/DUN/1 and SHA/DUN/7



Exmoor National Park Authority
 Exmoor House, Dulverton
 Somerset, TA22 9HL.
 Tel: 01398 323665.
 Fax: 01398 323150.
 E-mail: info@exmoor-nationalpark.gov.uk
 Website: www.exmoor-nationalpark.gov.uk

© Crown copyright and database rights
 2014 Ordnance Survey 100024878
 © Getmapping 2010

Date: 16 May 2014
 Compiled by: TAS

Scale 1:1300



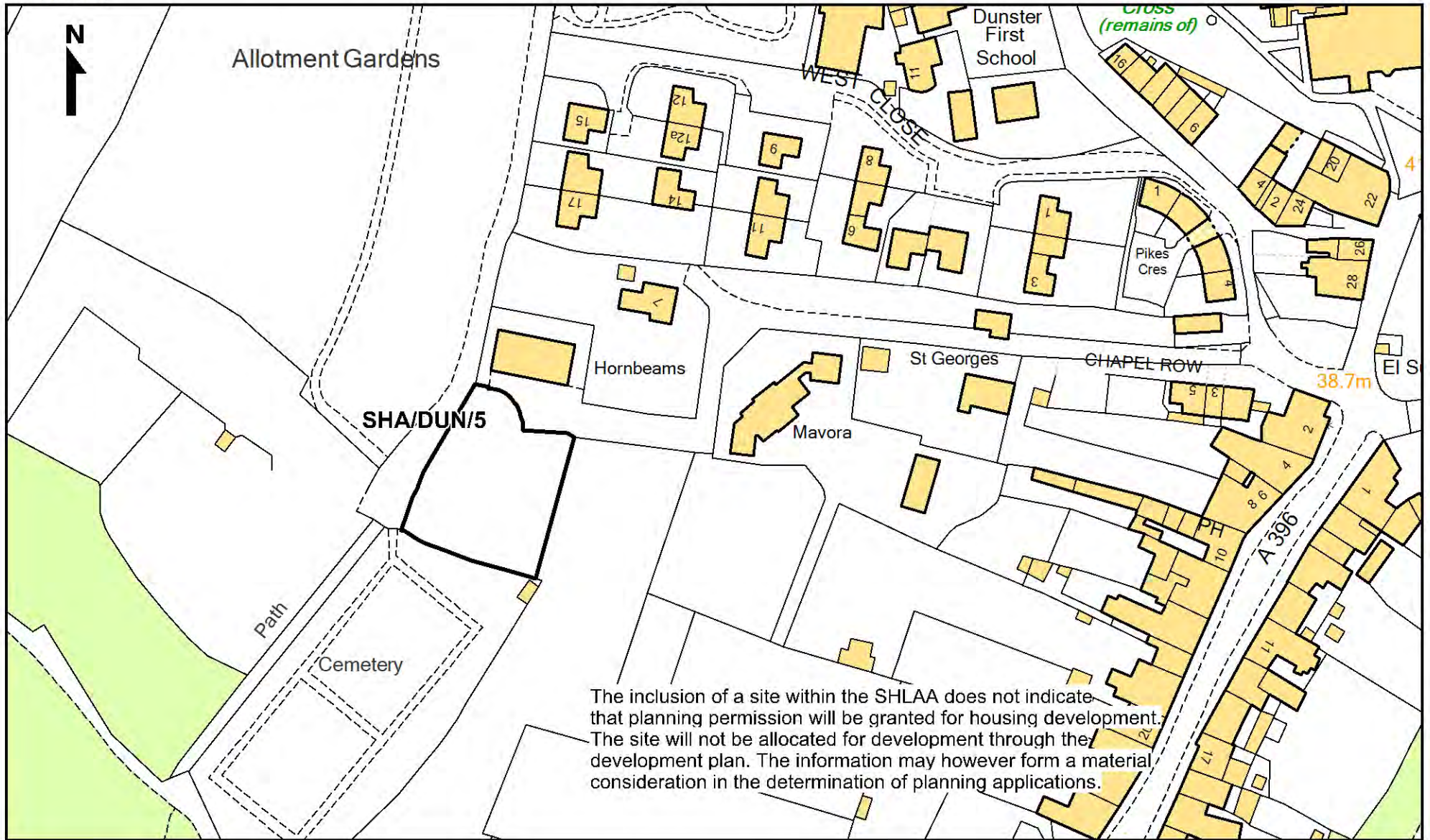
Extent of mapping
 within Exmoor
 National Park



Compiled & Printed by Exmoor National Park Authority

Dunster SHLAA Sites

SHA/DUN/5



The inclusion of a site within the SHLAA does not indicate that planning permission will be granted for housing development. The site will not be allocated for development through the development plan. The information may however form a material consideration in the determination of planning applications.

Exmoor National Park Authority
 Exmoor House, Dulverton
 Somerset, TA22 9HL.
 Tel: 01398 323665.
 Fax: 01398 323150.
 E-mail: info@exmoor-nationalpark.gov.uk.
 Website: www.exmoor-nationalpark.gov.uk.

© Crown copyright and database rights
 2014 Ordnance Survey 100024878
 © Getmapping 2010

Date: 16 May 2014
 Compiled by: TAS

Scale 1:1250



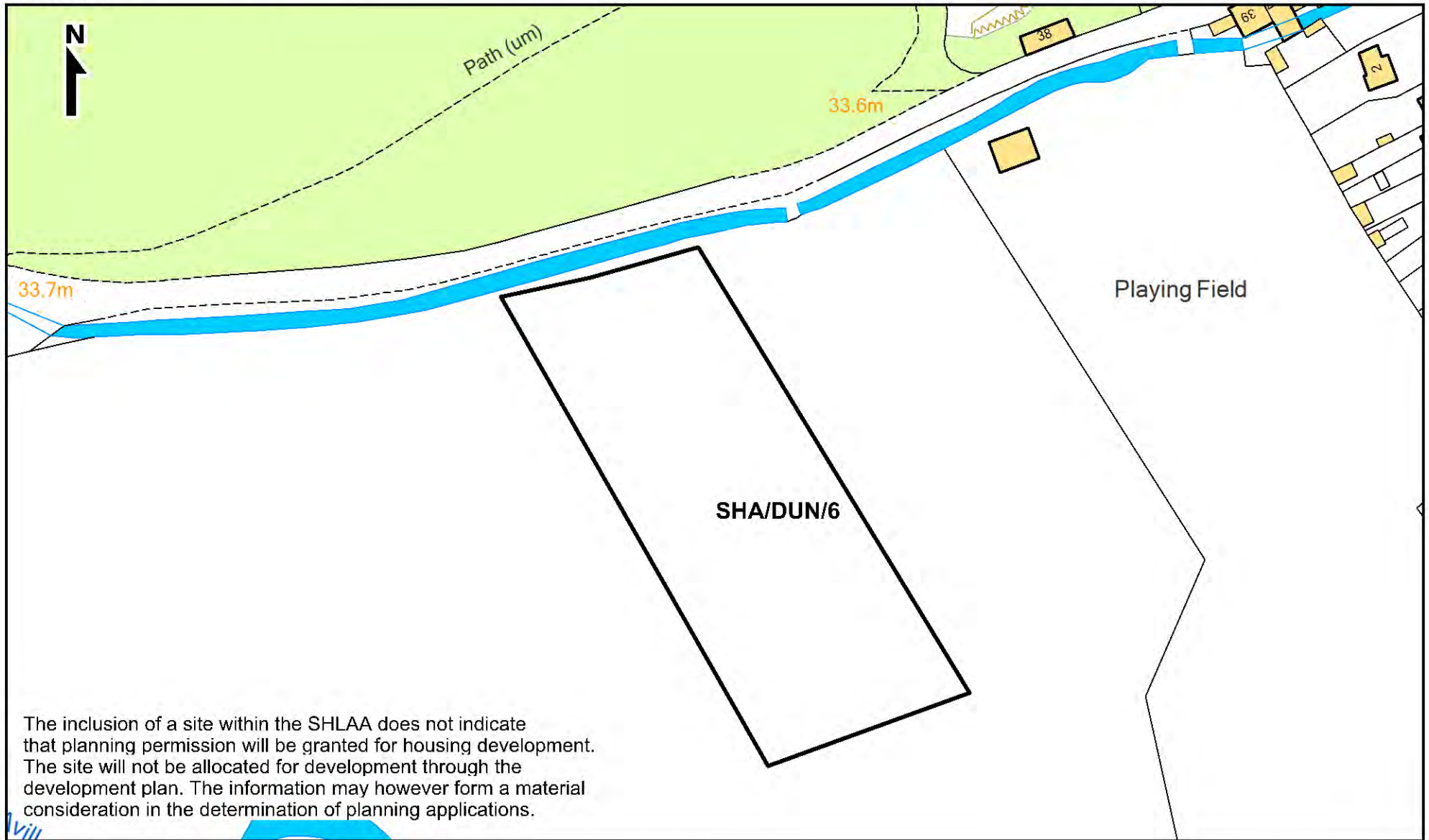
Extent of mapping
 within Exmoor
 National Park



Compiled & Printed by Exmoor National Park Authority

Dunster SHLAA Sites

SHA/DUN/6



The inclusion of a site within the SHLAA does not indicate that planning permission will be granted for housing development. The site will not be allocated for development through the development plan. The information may however form a material consideration in the determination of planning applications.

Exmoor National Park Authority
 Exmoor House, Dulverton
 Somerset, TA22 9HL.
 Tel: 01398 323666,
 Fax: 01398 323150,
 E-mail: info@exmoor-nationalpark.gov.uk,
 Website: www.exmoor-nationalpark.gov.uk

© Crown copyright and database rights
 2014 Ordnance Survey 100024878
 © Getmapping 2010

Date: 16 May 2014
 Compiled by: TAS

Scale 1:1250

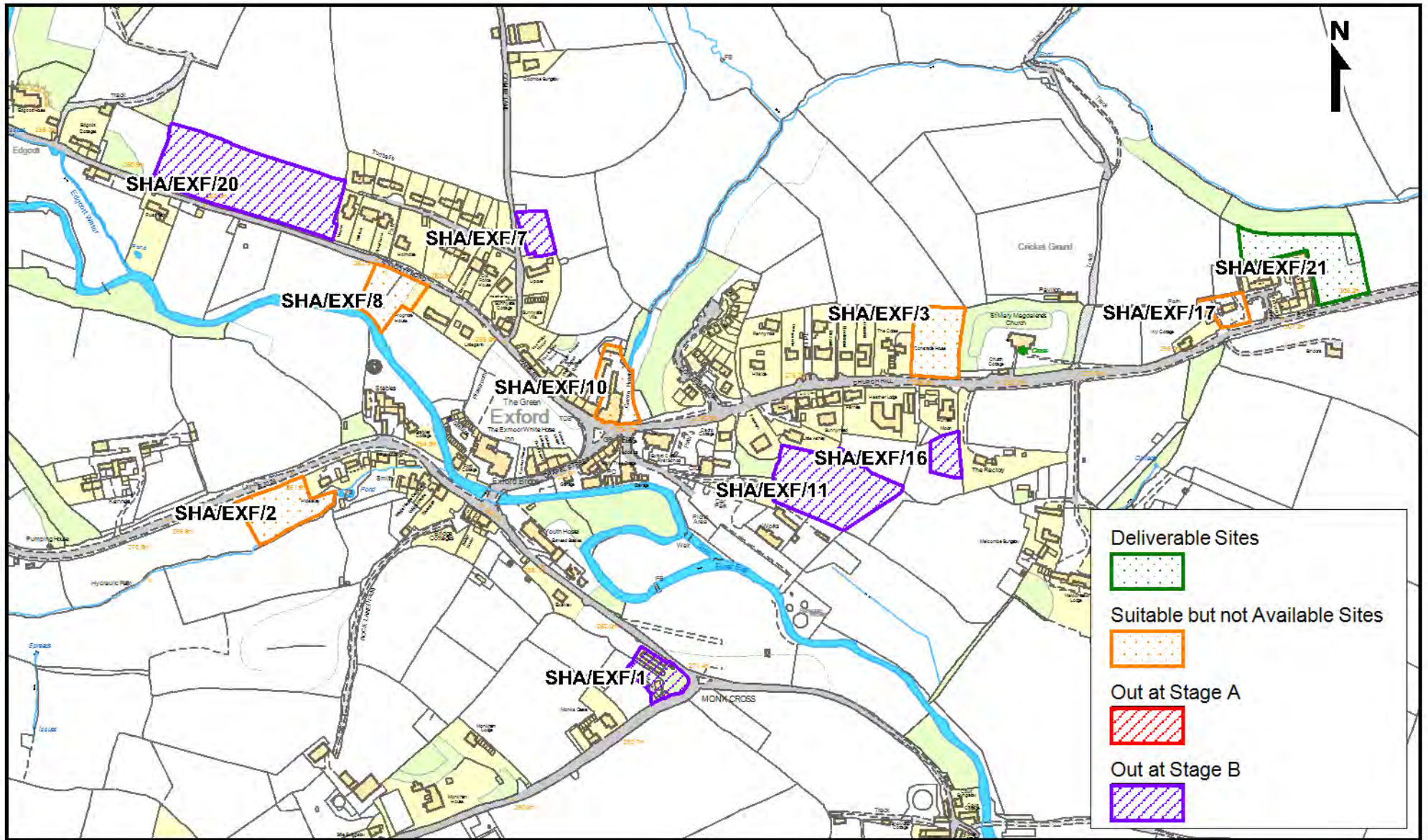


Extent of mapping
 within Exmoor
 National Park



Compiled & Printed by Exmoor National Park Authority

Exford SHLAA Sites



Exmoor National Park Authority
 Exmoor House, Dulverton
 Somerset, TA22 9HL
 Tel: 01398 323665,
 Fax: 01398 323150,
 E-mail: info@exmoor-nationalpark.gov.uk
 Website: www.exmoor-nationalpark.gov.uk

© Crown copyright and database rights
 2014 Ordnance Survey 100024878
 © Getmapping 2010

Date: 7 October 2014
 Compiled by: TAS

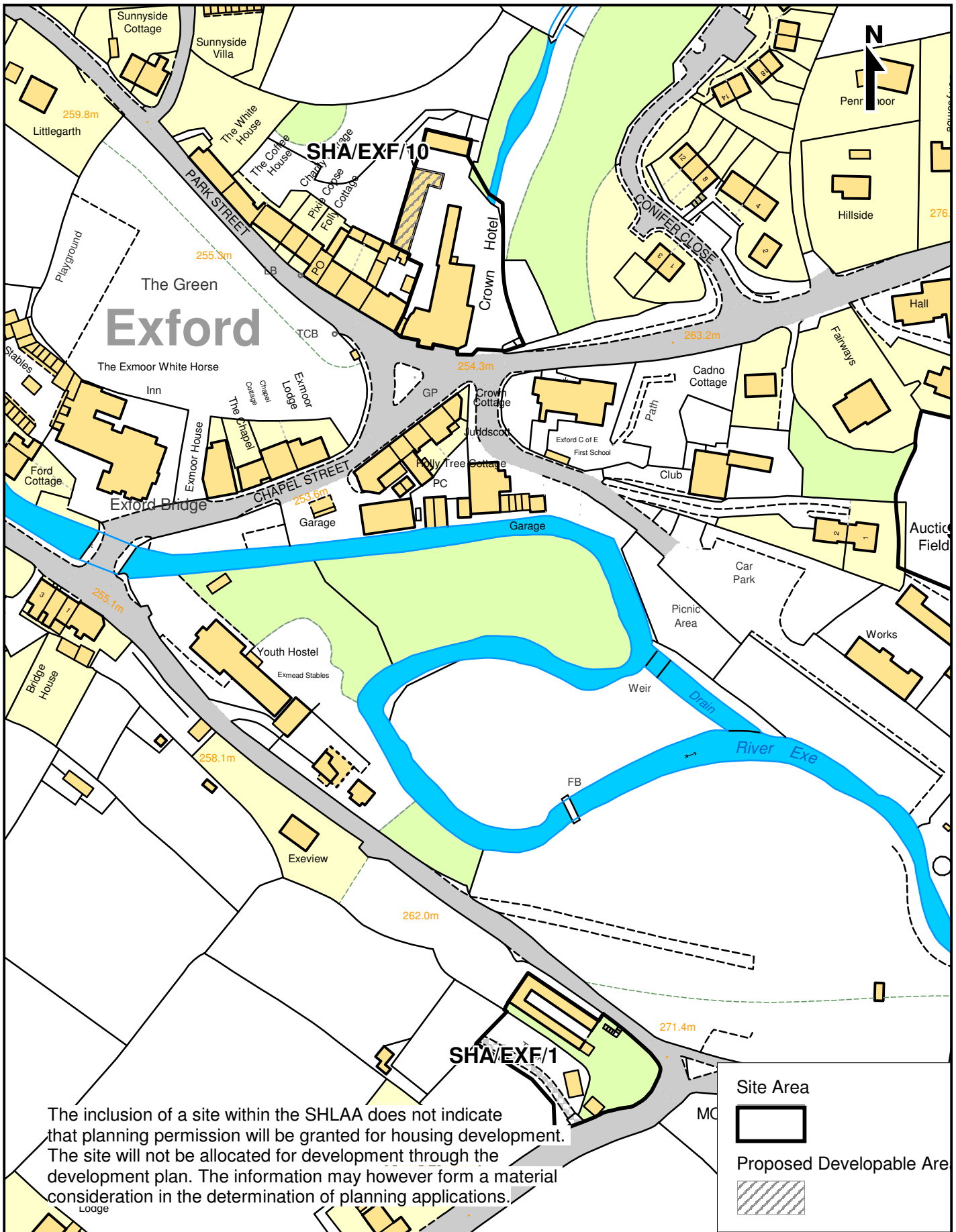
Scale 1:5246



Compiled & Printed by Exmoor National Park Authority

Exford SHLAA Sites

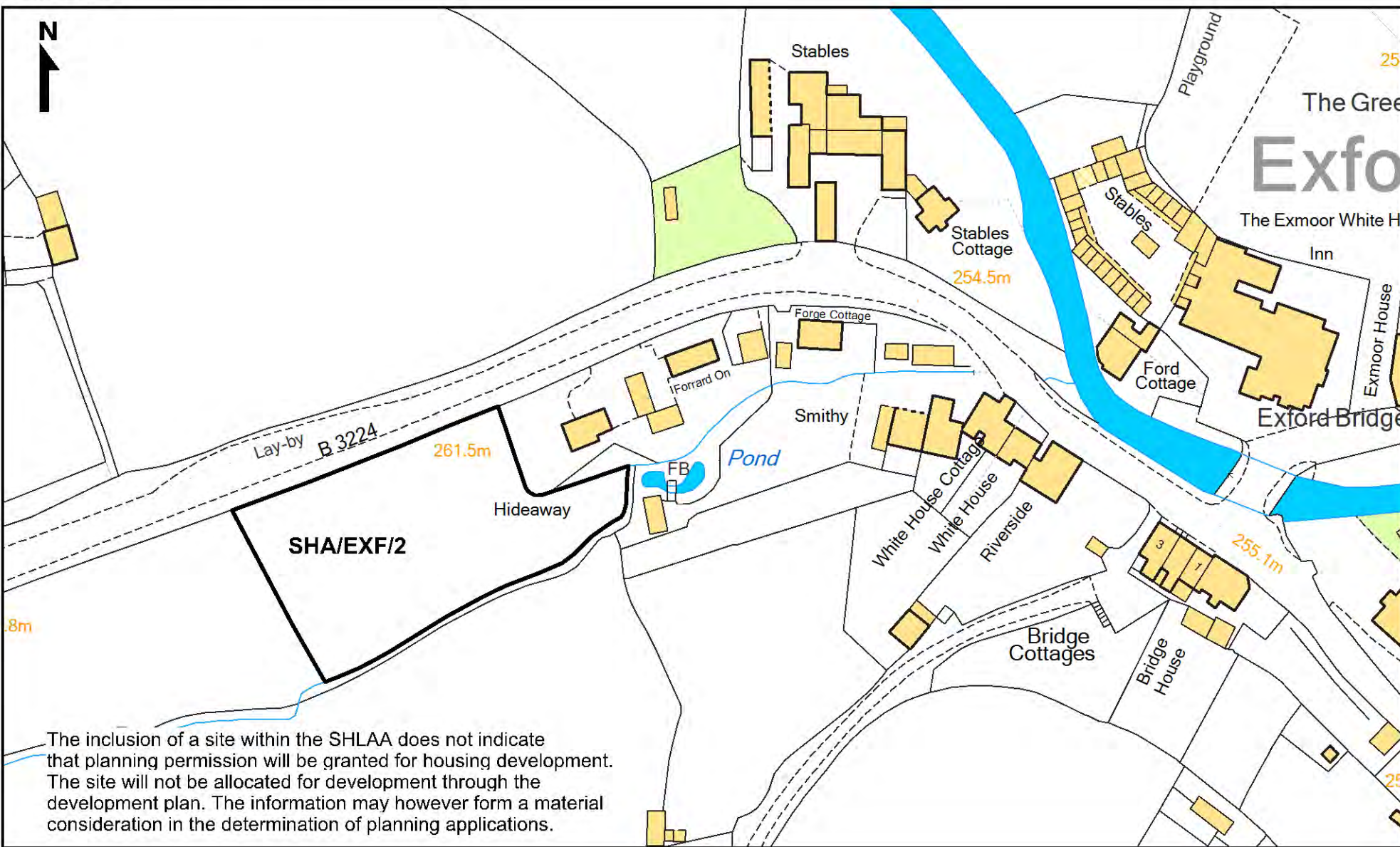
SHA/EXF/1 and SHA/EXF/10



The inclusion of a site within the SHLAA does not indicate that planning permission will be granted for housing development. The site will not be allocated for development through the development plan. The information may however form a material consideration in the determination of planning applications.

Exford SHLAA Sites

SHA/EXF/2



The inclusion of a site within the SHLAA does not indicate that planning permission will be granted for housing development. The site will not be allocated for development through the development plan. The information may however form a material consideration in the determination of planning applications.

Exmoor National Park Authority
 Exmoor House, Dulverton
 Somerset, TA22 9HL.
 Tel: 01398 323665.
 Fax: 01398 323150.
 E-mail: info@exmoor-nationalpark.gov.uk
 Website: www.exmoor-nationalpark.gov.uk

© Crown copyright and database rights
 2014 Ordnance Survey 100024878
 © Getmapping 2010

Date: 18 May 2014
 Compiled by: TAS



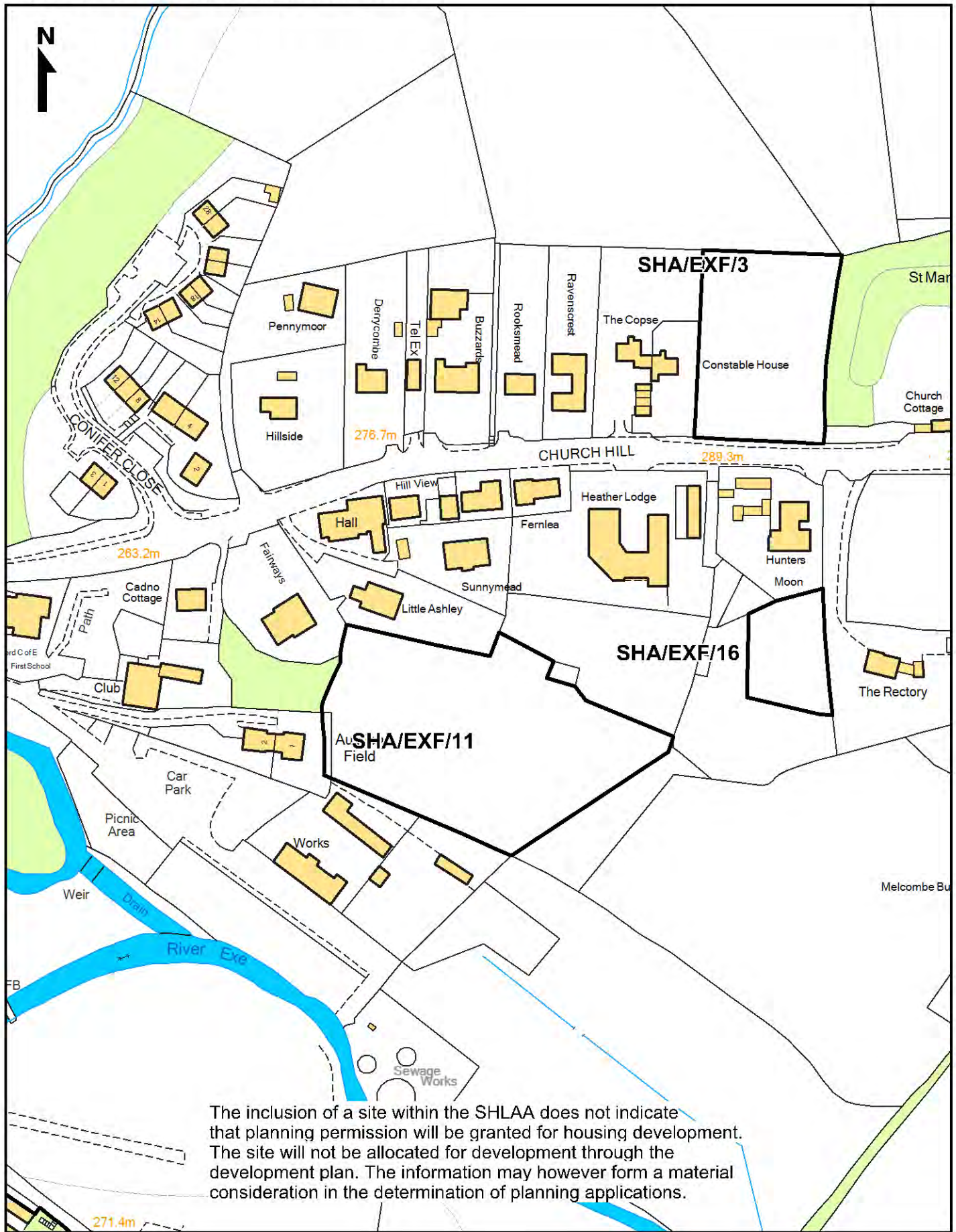
Scale 1:1250



Compiled & Printed by Exmoor National Park Authority

Exford SHLAA Sites

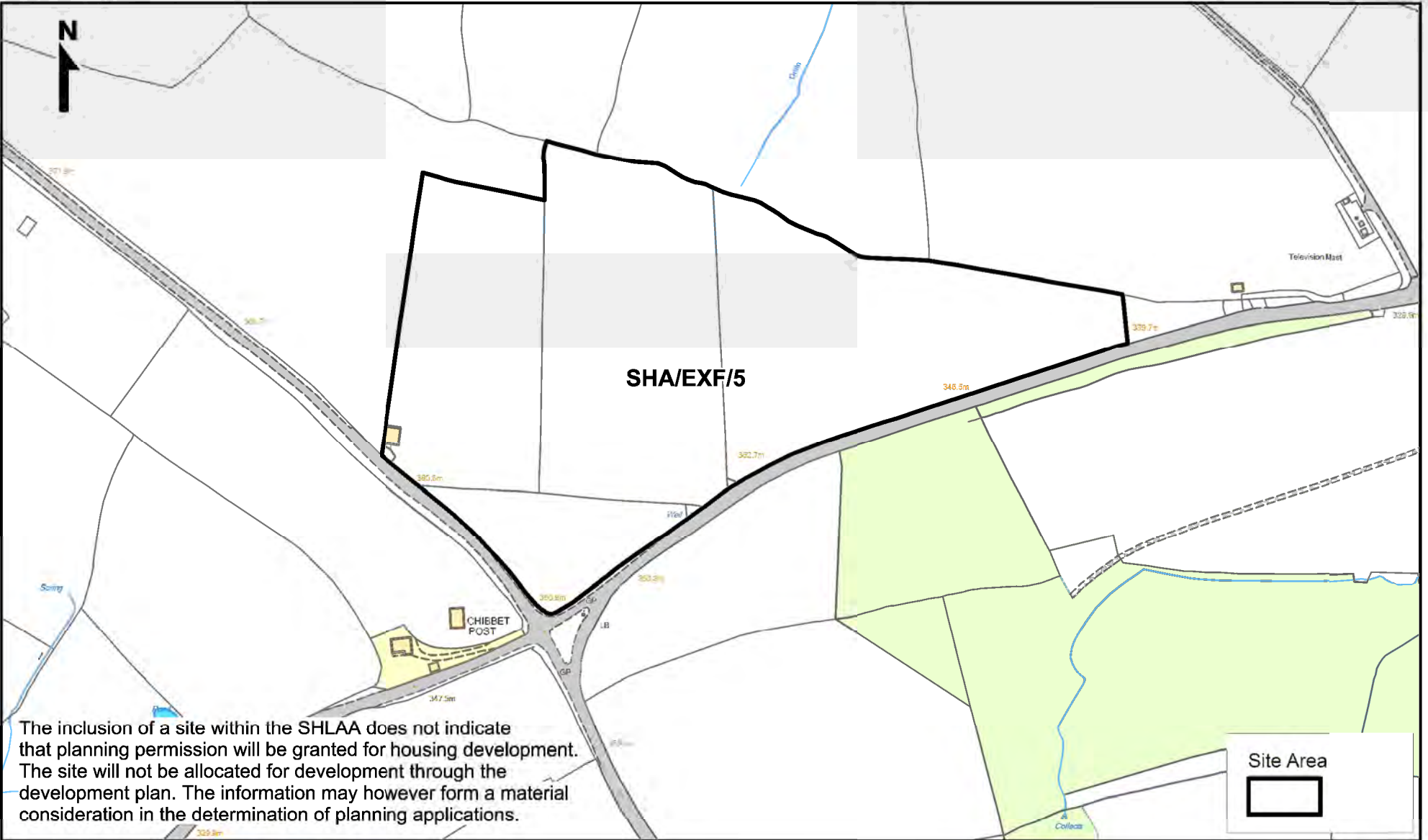
SHA/EXF/3, SHA/EXF/11 and SHA/EXF/16



The inclusion of a site within the SHLAA does not indicate that planning permission will be granted for housing development. The site will not be allocated for development through the development plan. The information may however form a material consideration in the determination of planning applications.

Exford SHLAA Sites

SHA/EXF/5



The inclusion of a site within the SHLAA does not indicate that planning permission will be granted for housing development. The site will not be allocated for development through the development plan. The information may however form a material consideration in the determination of planning applications.

Site Area

Exmoor National Park Authority
 Exmoor House, Dulverton
 Somerset, TA22 9HL
 Tel: 01398 323665
 Fax: 01398 323150
 E-mail: info@exmoor-nationalpark.gov.uk
 Website: www.exmoor-nationalpark.gov.uk

© Crown copyright and database rights
 2014 Ordnance Survey 100024878
 © Getmapping 2010

Date: 8 October 2014

Compiled by: TAS

Scale 1:3000



Extent of mapping
 within Exmoor
 National Park



Compiled & Printed by Exmoor National Park Authority

Exford SHLAA Sites

SHA/EXF/7 and SHA/EXF/8



The inclusion of a site within the SHLAA does not indicate that planning permission will be granted for housing development. The site will not be allocated for development through the development plan. The information may however form a material consideration in the determination of planning applications.

Exmoor National Park Authority
 Exmoor House, Dulverton
 Somerset, TA22 9HL
 Tel: 01398 323665
 Fax: 01398 323150
 E-mail: info@exmoor-nationalpark.gov.uk
 Website: www.exmoor-nationalpark.gov.uk

© Crown copyright and database rights
 2014 Ordnance Survey 100024878
 © Getmapping 2010

Date: 8 October 2014

Compiled by: TAS

Scale 1:1250



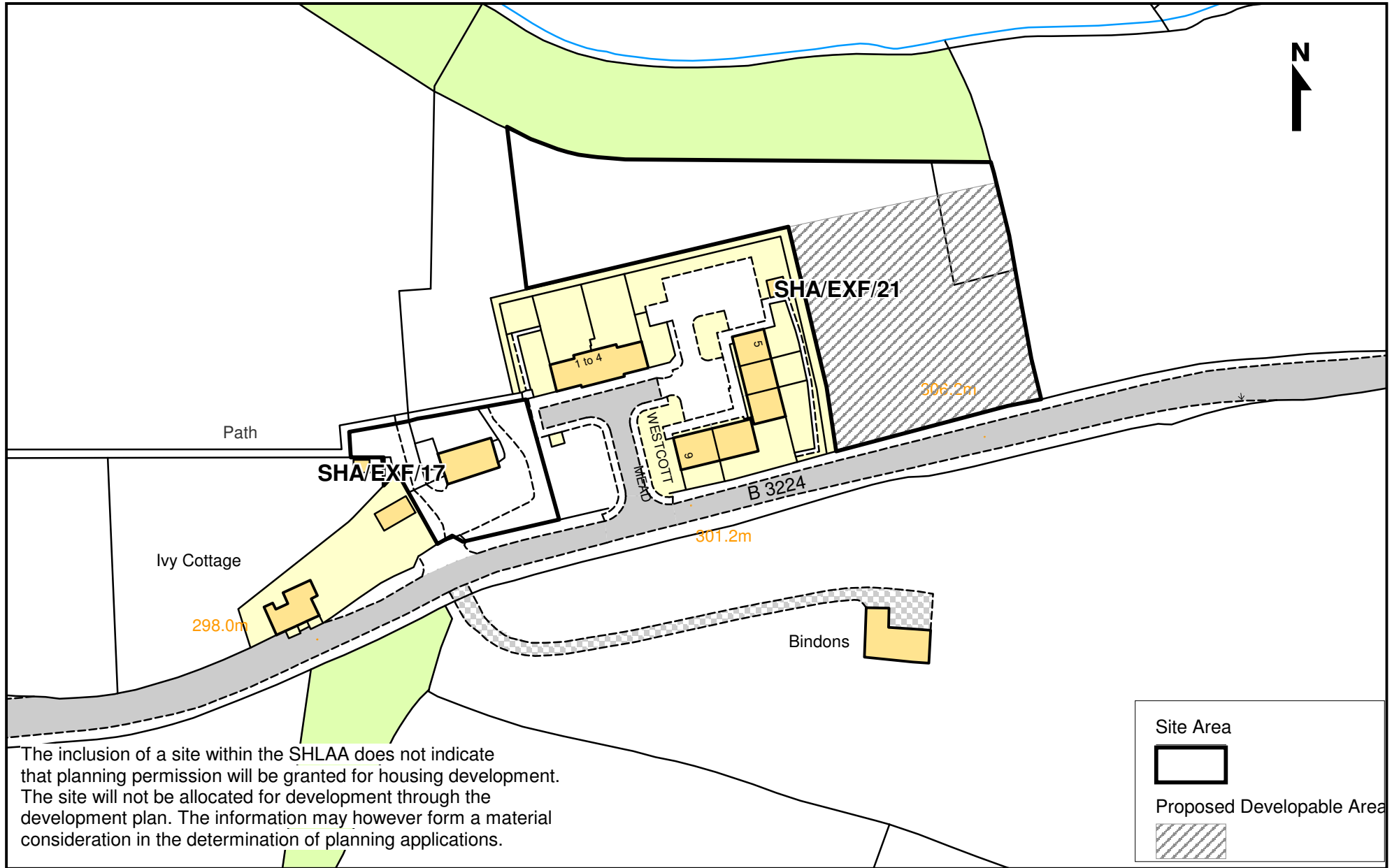
Extent of mapping
 within Exmoor
 National Park



Compiled & Printed by Exmoor National Park Authority

Exford SHLAA Sites

SHA/EXF/17 and SHA/EXF/21



The inclusion of a site within the SHLAA does not indicate that planning permission will be granted for housing development. The site will not be allocated for development through the development plan. The information may however form a material consideration in the determination of planning applications.

Exmoor National Park Authority
 Exmoor House, Dulverton
 Somerset, TA22 9HL
 Tel: 01398 323665,
 Fax: 01398 323150,
 E-mail: info@exmoor-nationalpark.gov.uk,
 Website: www.exmoor-nationalpark.gov.uk.

© Crown copyright and database rights
 2014 Ordnance Survey 100024878
 © Getmapping 2010

Date: 8 October 2014

Compiled by: TAS

Scale 1:1250



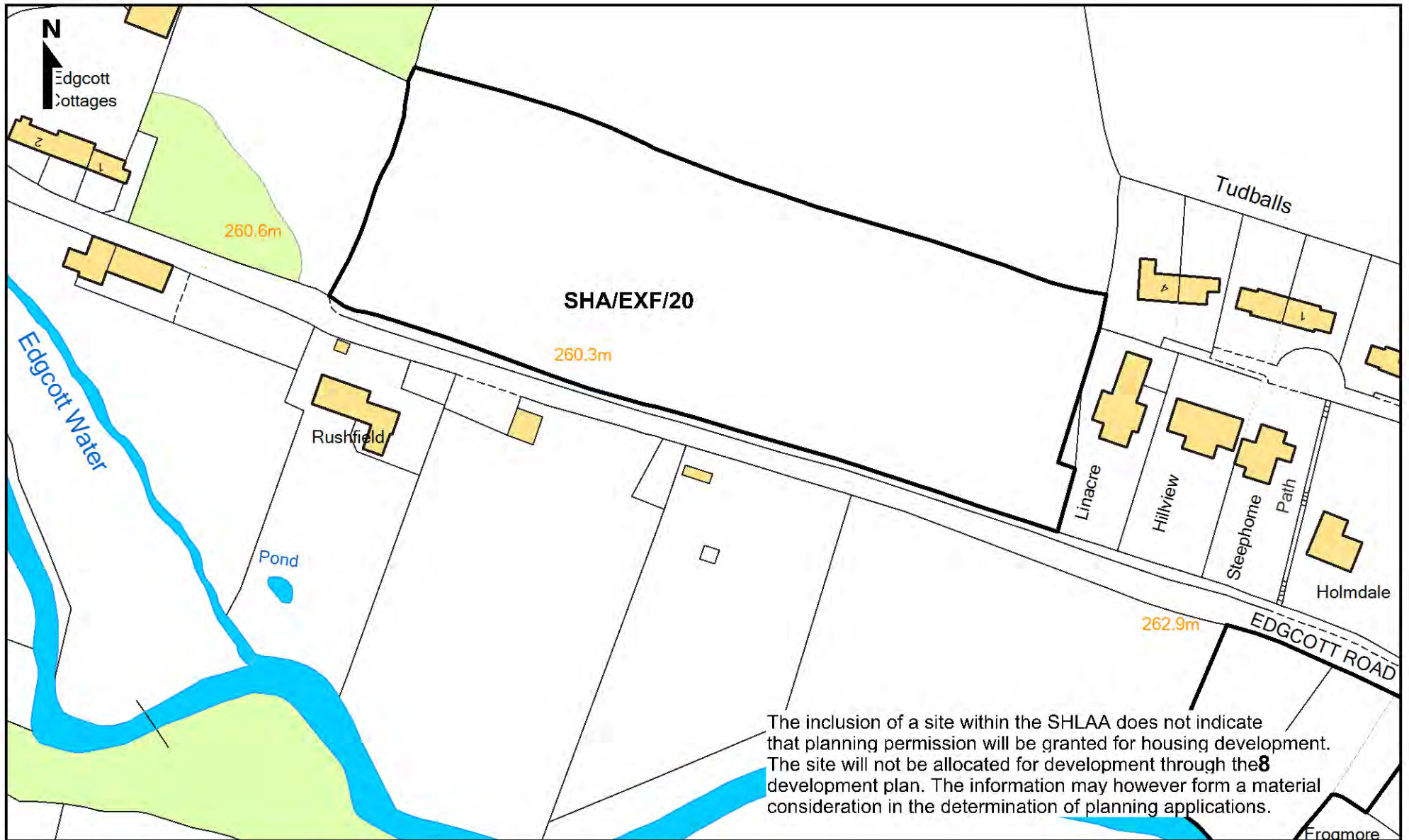
Extent of mapping
 within Exmoor
 National Park



Compiled & Printed by Exmoor National Park Authority

Exford SHLAA Sites

SHA/EXF/20



The inclusion of a site within the SHLAA does not indicate that planning permission will be granted for housing development. The site will not be allocated for development through the 8 development plan. The information may however form a material consideration in the determination of planning applications.

Exmoor National Park Authority
 Exmoor House, Dulverton
 Somerset, TA22 9HL.
 Tel: 01398 323665.
 Fax: 01398 323150.
 E-mail: info@exmoor-nationalpark.gov.uk
 Website: www.exmoor-nationalpark.gov.uk

© Crown copyright and database rights
 2014 Ordnance Survey 100024878
 © Getmapping 2010

Date: 18 May 2014
 Compiled by: TAS



Extent of mapping
 within Exmoor
 National Park

Scale 1:1250



Compiled & Printed by Exmoor National Park Authority