

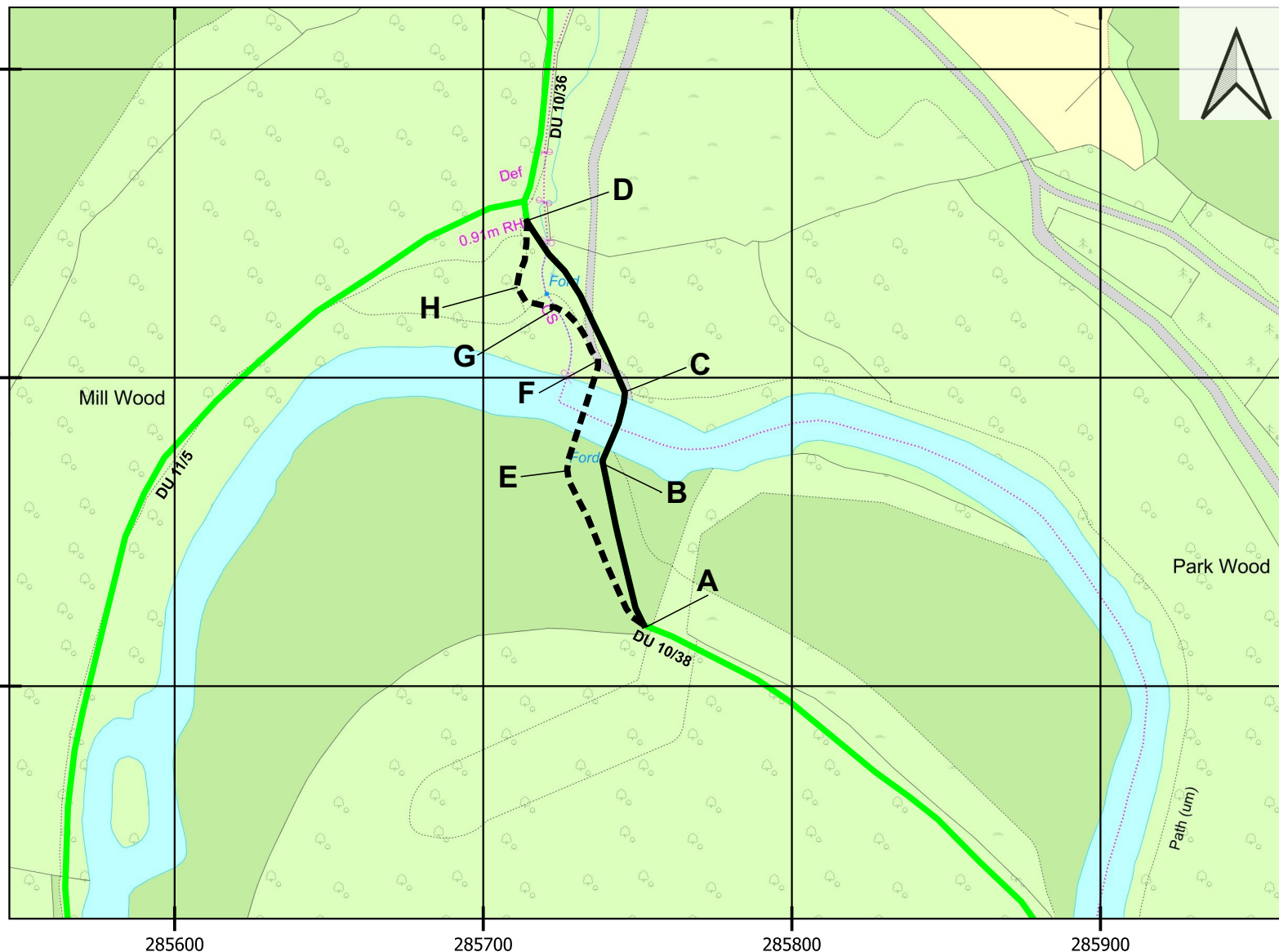
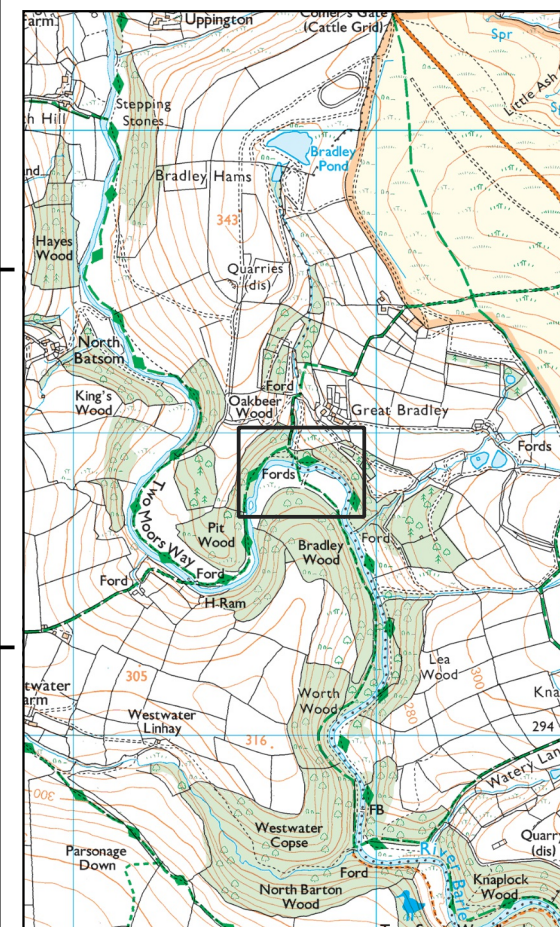
Public Path Diversion Order 2023




Public Bridleway DU10/38 (part), Parish of Withypool & Hawkridge

Grid References

A	SS 8575 3382	E	SS 8573 3387
B	SS 8573 3387	F	SS 8573 3390
C	SS 8575 3389	G	SS 8572 3392
D	SS 8571 3395	H	SS 8571 3393

Overview Map



-  Part of Public Bridleway to be Stopped Up
-  Alternative Route
-  Public Bridleway

Scale: 1:2,000

Compiled by Sue Applegate
on 2023-07-20T09:56:10.585

© Crown copyright and database rights
2023 Ordnance Survey AC0000824720

Exmoor National Park Authority
Exmoor House, Dulverton
Somerset, TA22 9HL.
Tel: 01398 323665,
E-mail: info@exmoor-nationalpark.gov.uk.
Website: www.exmoor-nationalpark.gov.uk.



EXMOOR
NATIONAL PARK

Compiled & Printed by Exmoor National Park Authority